

OFFICIAL

The Highland Council (Prohibition and Restriction of Waiting and Loading and Parking Places)
(Decriminalised Parking Enforcement and Consolidation) Variation One Order 2017

Statement of Reasons

The Council has identified locations within Inverness and Fort William where minor amendments to the current Traffic Regulation Order are required to increase availability of unrestricted on street parking, restrict waiting & loading in the interest of road safety and manage service provision changes for Taxis and tour buses and incorporate waiting and loading restrictions previously enforced under earlier legislation.

This variation order will implement these changes and allow enforcement of contraventions when required.

OFFICIAL

OFFICIAL

The Highland Council

The Highland Council (Prohibition and Restriction of Waiting and Loading and Parking Places) (Decriminalised Parking Enforcement and Consolidation) Variation One Order 2017

Notice is hereby given that The Highland Council (“the Council”) in exercise of its powers under Sections 1(1), 2(1) to (3), 4, 19, 32, 35, 45, 46,47 and 124 and Part IV of Schedule 9 of the Road Traffic Regulation Act 1984 (hereinafter referred to as “the Act of 1984”) and the Road Traffic Act 1991 (hereinafter referred to as “the 1991 Act”) and of all other enabling powers proposes to make an Order entitled as above the general effect of which is as described in the Schedule below.

Full details of the proposals, a copy of the proposed Order, Statement of Reasons and Plans may be inspected at the Council’s Service Point at the Town House, Castle St, Inverness and at Council headquarters, Glenurquhart Road, Inverness, IV35NX during normal office hours. All documents may also be viewed online at www.highland.gov.uk/parking - and select “Consultation”. Any objection you may have to this proposal must be submitted to the undernoted in writing by 7th January 2018 and must contain the grounds upon which you object.

1st December 2017 Lesley Howie, Legal Manager, Council Offices, Glenurquhart Road Inverness IV3 5NX

SCHEDULE

This order affects the following roads:

Inverness

Portland Place, Duncraig Street, Balnain Street, Queen Street, Muirton Street, Broadstone Park, Ness Bank, Greig Street, Bank Street, Bridge Street, Castle Wynd, Fraser Street, Railway Terrace, Church Street, King Duncans Road, Shore Street and Eastgate

Fort William

Belford Road, Linnhe Road

This order will amend the following Maps:

SCHEDULE 1

On Street Plans with the following Map Numbers thereon are deleted from The Highland Council (Prohibition and Restriction of Waiting and Loading and Parking Places) (Decriminalised Parking Enforcement and Consolidation) Order 2016:

Delete Map Numbers; LF530, LF531, LG527, LG528, LG530, LG531, LG532, LG533, LG534, LH529, LH530, LH531, LH533, LH535, LI531, LI532, LI533, GT813, GT814, GU812, GU813, GV811, GV812, GW811 - dated 4/10/2016

SCHEDULE 2

Substitute On Street Plans attached with the following Map Numbers thereon are added and incorporated into schedule 1 to The Highland Council (Prohibition and Restriction of Waiting and Loading and Parking Places) (Decriminalised Parking Enforcement and Consolidation) Order 2016

Inset Map Numbers; LF530a, LF531a, LG527a, LG528a, LG530a, LG531a, LG532a, LG533a, LG534a, LH529a, LH530a, LH531a, LH533a, LH535a, LI531a, LI532a, LI533a, GT813a, GT814a, GU812a, GU813a, GV811a, GV812a, GW811a - dated 1/8/17

OFFICIAL

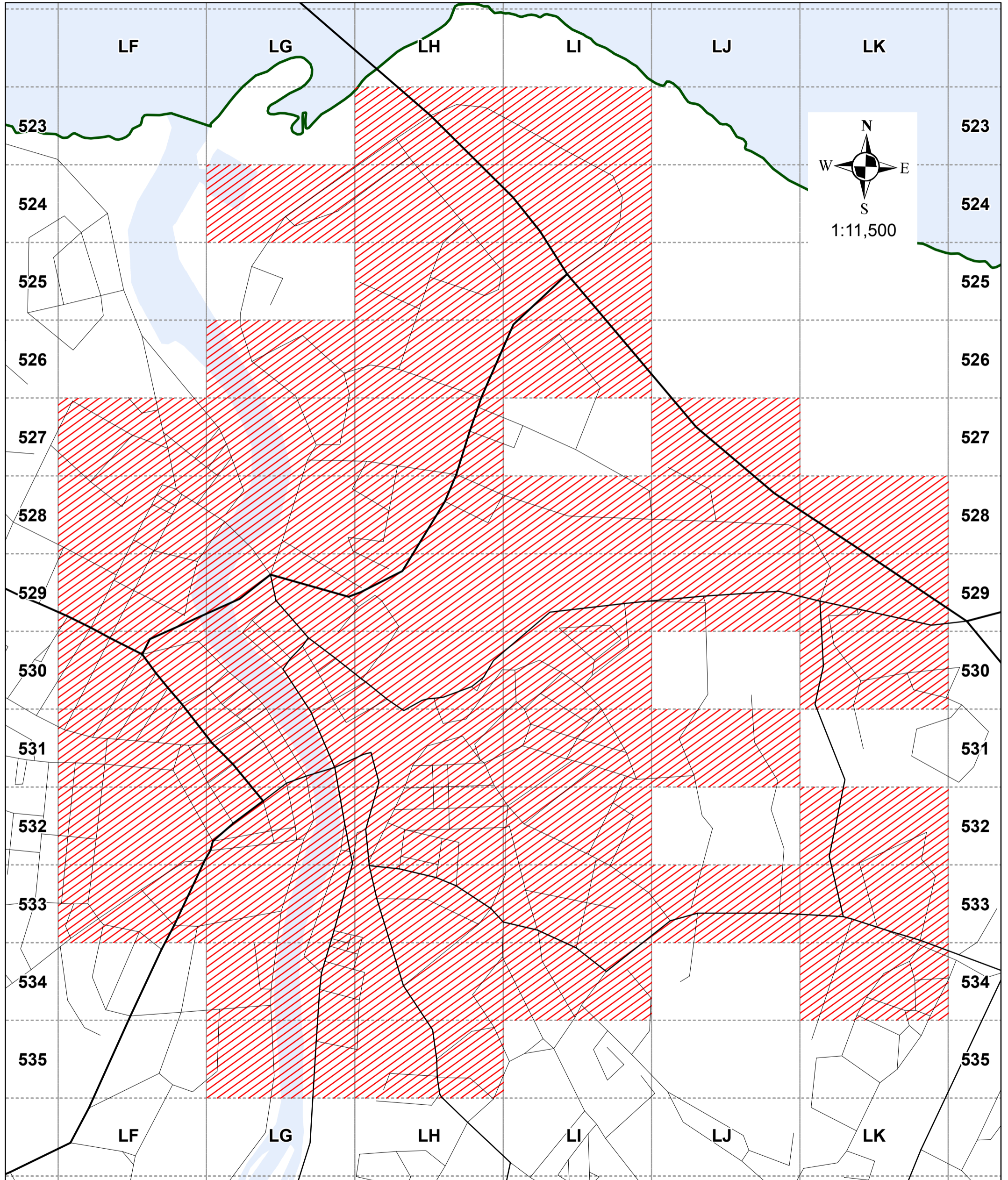
This order will have the following practical effects:

1. Inverness Portland Place: reduce the amount of permit parking, transferring some 25m of existing permit bays to free parking - 2hours max stay - 8am to 6pm Mon - Sat. Also Introduce a Disabled Bay - 3hour max Stay all on the North side of the road.
2. Inverness Duncraig St – Eastern Length Reduce the current 7 day Permit restriction to Mon-Sat 8am-6pm.
3. Inverness Queen St: Reduce the current 7 day Permit restriction to Mon-Sat 8am-6pm.
4. Inverness Muirton St: Reduce the current 7 day Permit restriction to Mon-Sat 8am-6pm.
5. Inverness Broadstone Park: Reduce the current 7 day Permit restriction to Mon-Sat 8am-6pm.
6. Inverness Southside Road: Reduce the current 7 day Permit restriction to Mon-Sat 8am-6pm.
7. Inverness Celt Street: Reduce the current 7 day Permit restriction to Mon-Sat 8am-6pm.
8. Inverness Ness Bank: Reduce the current 7 day Permit restriction to Mon-Sat 8am-6pm.
9. Inverness Greig Street: Reduce the current 7 day Permit restriction to Mon-Sat 10am-5pm.
10. Inverness Cavell Gardens: Reduce length of Permit Bay by 6m, changing to No waiting at any time.
11. Inverness Bridge St: Replace a loading bay and a taxi bay by designating two dual use bays, one on each side of the street. 6am-10am Loading Only, 10am-7pm Taxi Only, 7pm-6am unregulated.
12. Inverness Eastgate: Amend the vehicle waiting restriction on Eastgate from Crown Road to Hamilton Street to allow Taxis to wait on any day from 7pm to 6am within the pedestrian zone. Taxis must enter from Crown Road and exit from Hamilton Street (amendment of Access restriction separate). Establish a Taxi Rank in Eastgate Inverness between the hours of 7pm and 6am located between No.12 & No.40 Eastgate on the South side of the street.
13. Inverness Castle Wynd: Designate as a Restricted Zone – No Waiting or Loading at any time.
14. Inverness Railway Terrace: Designate No waiting and No Loading at any time on both sides of the carriageway between Strothers Lane exit and the entrance to the Car Hire Premises on the outside of the bend.
15. Inverness Bank St: Partially Re-Designate two existing loading bays as Tour Bus pick up and drop off locations, one outside Doctor Blacks Hall 7-10am Buses, 10am – 6pm Loading Only. One outside the Mercure Hotel, Bus Only all day from 1st April to 30th Sept. Loading Only 1st October to 31st March.
16. Inverness Academy Street: Amend locations of Disabled bay outside 84 Academy St transposing with a length of Loading Bay on the opposite side of the Car Club Bays.
17. Inverness Fraser Street: Designate a length of the eastern end of the loading bay as a 7 Day loading bay.
18. Inverness Castle Road: No Loading at Any time for 40m back from its junction with Bridge Street.
19. Inverness Highland Council HQ & Eden Court dual access road: Introduce Permit Bays on west side and No waiting at any time on the east side for its full length from Bishops Road.
20. Inverness Sunnybank Road: No waiting at any time for a distance of 40m back from Culduthel Road.
21. Inverness Church Street: Introduce a 10m loading bay adjacent to Hootenanny's Bar, 8am-6pm Mon – Sat.
22. Inverness King Duncan's Road: Introduce a loading ban for a distance of 30m back from its junction with Millburn Road.
23. Inverness Shore Street – Introduce No waiting at any time between its Junction with Lotland Street & Harbour Road
24. Fort William Belford Road: formalise waiting and loading restrictions between the A82 Transport Centre roundabout and the eastern A82 Glen Nevis roundabout.
25. Fort William Linnhe Road - restrict on-street waiting to Permit Holders Only 8am to 6pm Mon – Sat

OFFICIAL

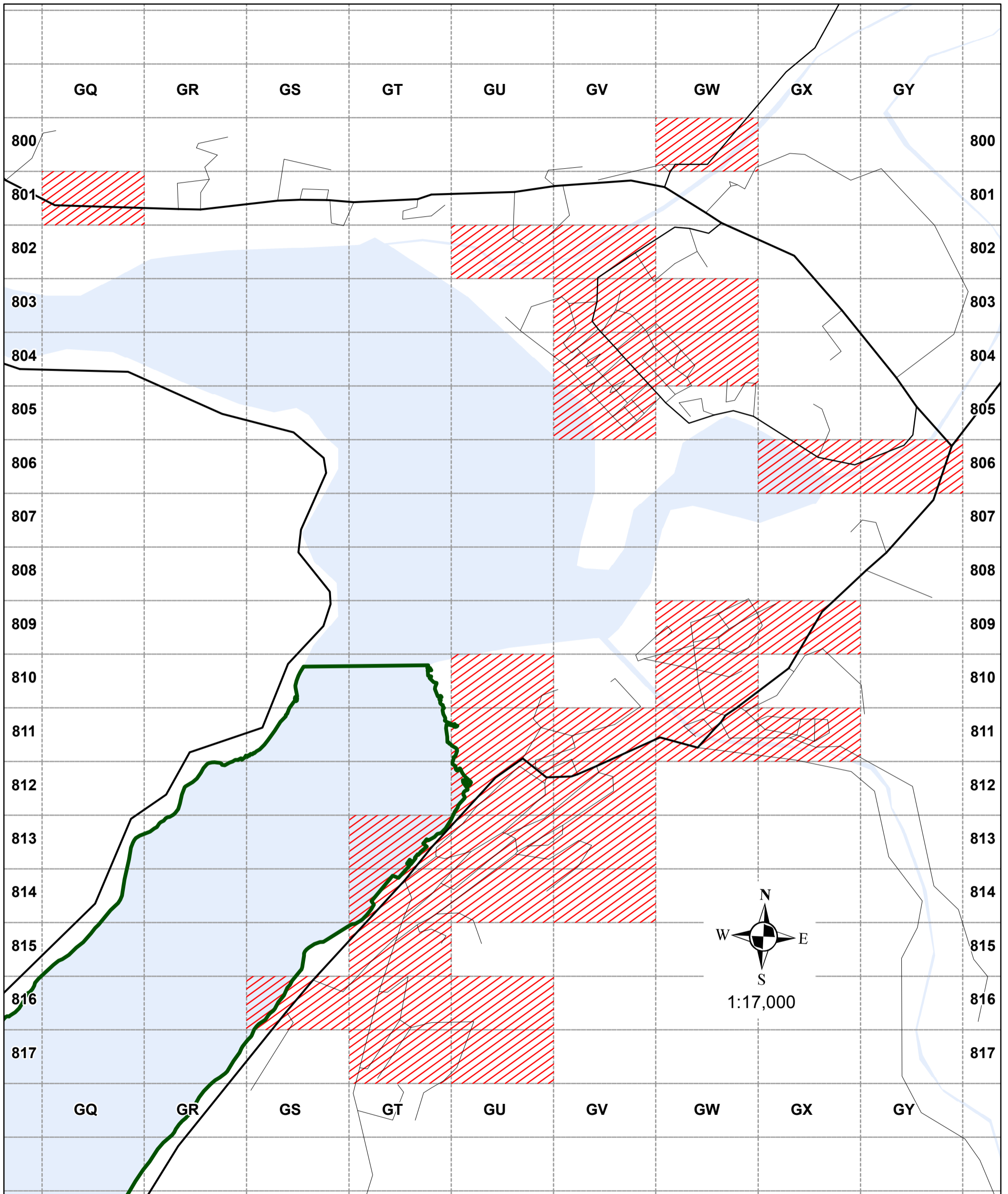
Inverness Overview Map

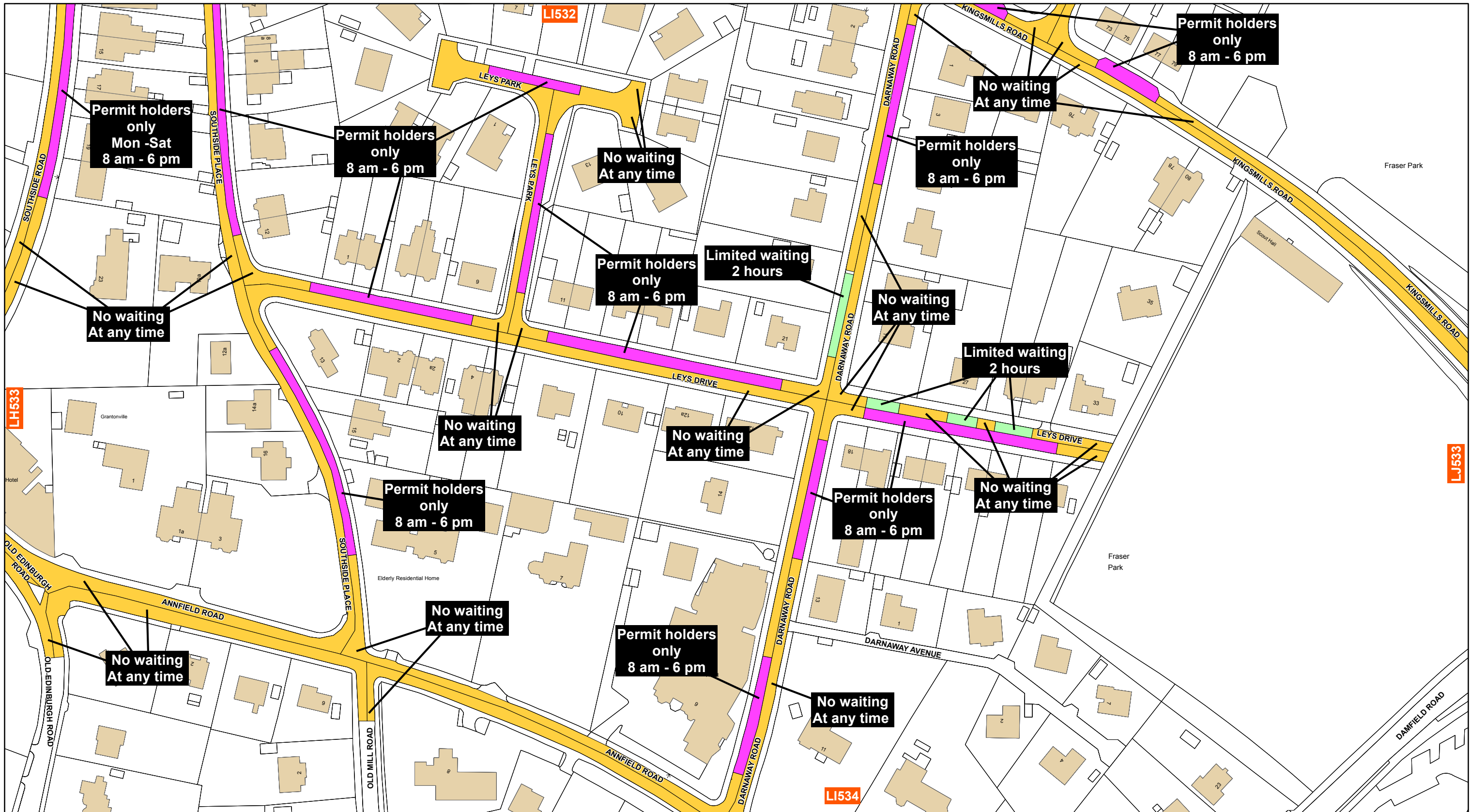
Reproduced by permission of Ordnance Survey on behalf of HMSO
© Crown copyright and database right 2016. All rights reserved.
Ordnance Survey licence 100023369.



Fort William Overview Map

Reproduced by permission of Ordnance Survey on behalf of HMSO
© Crown copyright and database right 2016. All rights reserved.
Ordnance Survey licence 100023369.





The Highland Council
 Headquarters
 Glenurquhart Rd
 Inverness
 IV35NX

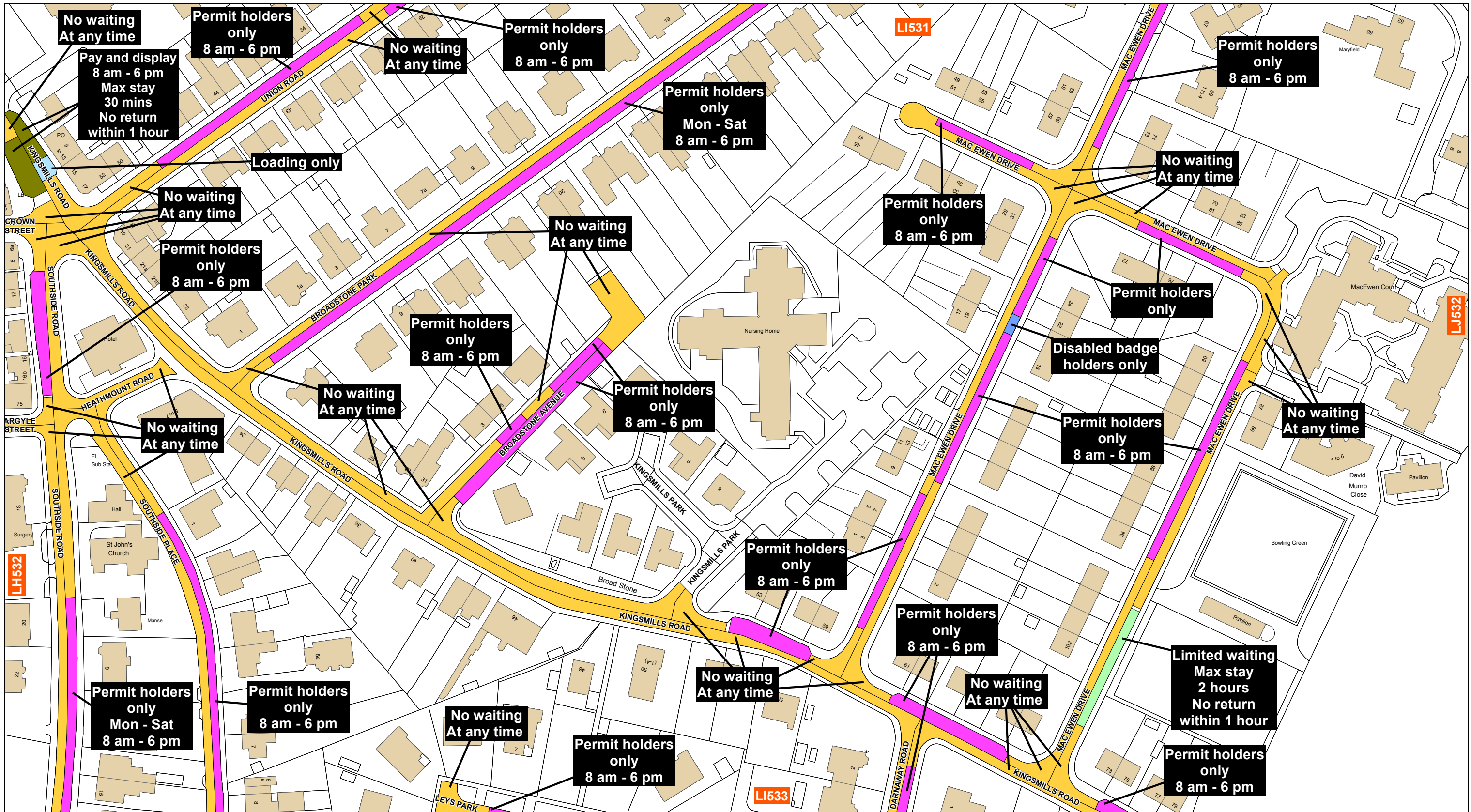
**THE HIGHLAND COUNCIL
 (PROHIBITION AND RESTRICTION
 OF WAITING AND LOADING AND
 PARKING PLACES)
 (DECriminalISED PARKING
 ENFORCEMENT AND
 CONSOLIDATION) ORDER 2016**

Reproduced by permission of Ordnance Survey on behalf of HMSO
 © Crown copyright and database right 2016. All rights reserved.
 Ordnance Survey licence 100023369.
 This plan has been produced specifically to supply an individual
 with value added Local Authority information.
 Unauthorised reproduction infringes Crown Copyright
 and may lead to prosecution or Civil Proceed

Key

Shade	Restriction	Shade	Restriction	Shade	Restriction	Shade	Restriction
	No Waiting At Any Time		No Waiting At Any Time / No Loading		No Waiting At Any Time / No Loading At Any Time		No Waiting / No Loading
	No Waiting		Loading Restrictions		Taxi Ranks		Pay And Display
	Permit Holders Only		Limited Waiting		Miscellaneous Restrictions		Disabled Badge Holders Only
	No Stopping On Main Carriageway		No Stopping At Any time On Verge Or Footway		Zonal Restrictions (Excluding Pedestrian Zones)		Pedestrian Zones

SCALE	1:1,250
DATE	01/08/2017
MAP NUMBER	LI533a



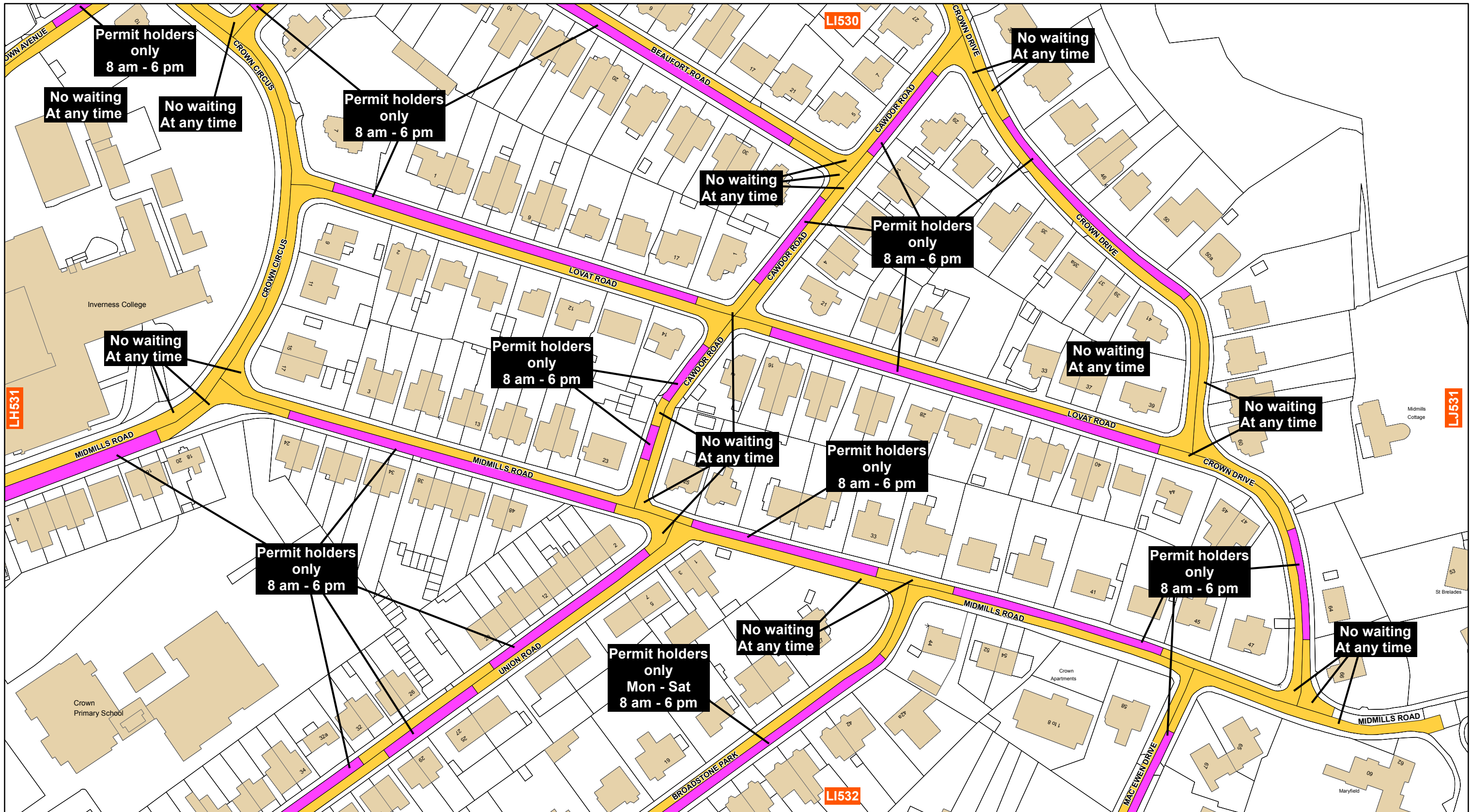
The Highland Council
 Headquarters
 Glenurquhart Rd
 Inverness
 IV35NX

**THE HIGHLAND COUNCIL
 (PROHIBITION AND RESTRICTION
 OF WAITING AND LOADING AND
 PARKING PLACES)
 (DECriminalISED PARKING
 ENFORCEMENT AND
 CONSOLIDATION) ORDER 2016**

Reproduced by permission of Ordnance Survey on behalf of HMSO
 © Crown copyright and database right 2016. All rights reserved.
 Ordnance Survey licence 100023369.
 This plan has been produced specifically to supply an individual
 with value added Local Authority information.
 Unauthorised reproduction infringes Crown Copyright
 and may lead to prosecution or Civil Proceed

Key		Key		Key		Key	
Shade	Restriction	Shade	Restriction	Shade	Restriction	Shade	Restriction
	No Waiting At Any Time		No Waiting At Any Time / No Loading		No Waiting At Any Time / No Loading At Any Time		No Waiting / No Loading
	No Waiting		Loading Restrictions		Taxi Ranks		Pay And Display
	Permit Holders Only		Limited Waiting		Miscellaneous Restrictions		Disabled Badge Holders Only
	No Stopping On Main Carriageway		No Stopping At Any time On Verge Or Footway		Zonal Restrictions (Excluding Pedestrian Zones)		Pedestrian Zones

SCALE 1:1,250
DATE 01/08/2017
MAP NUMBER LI532a



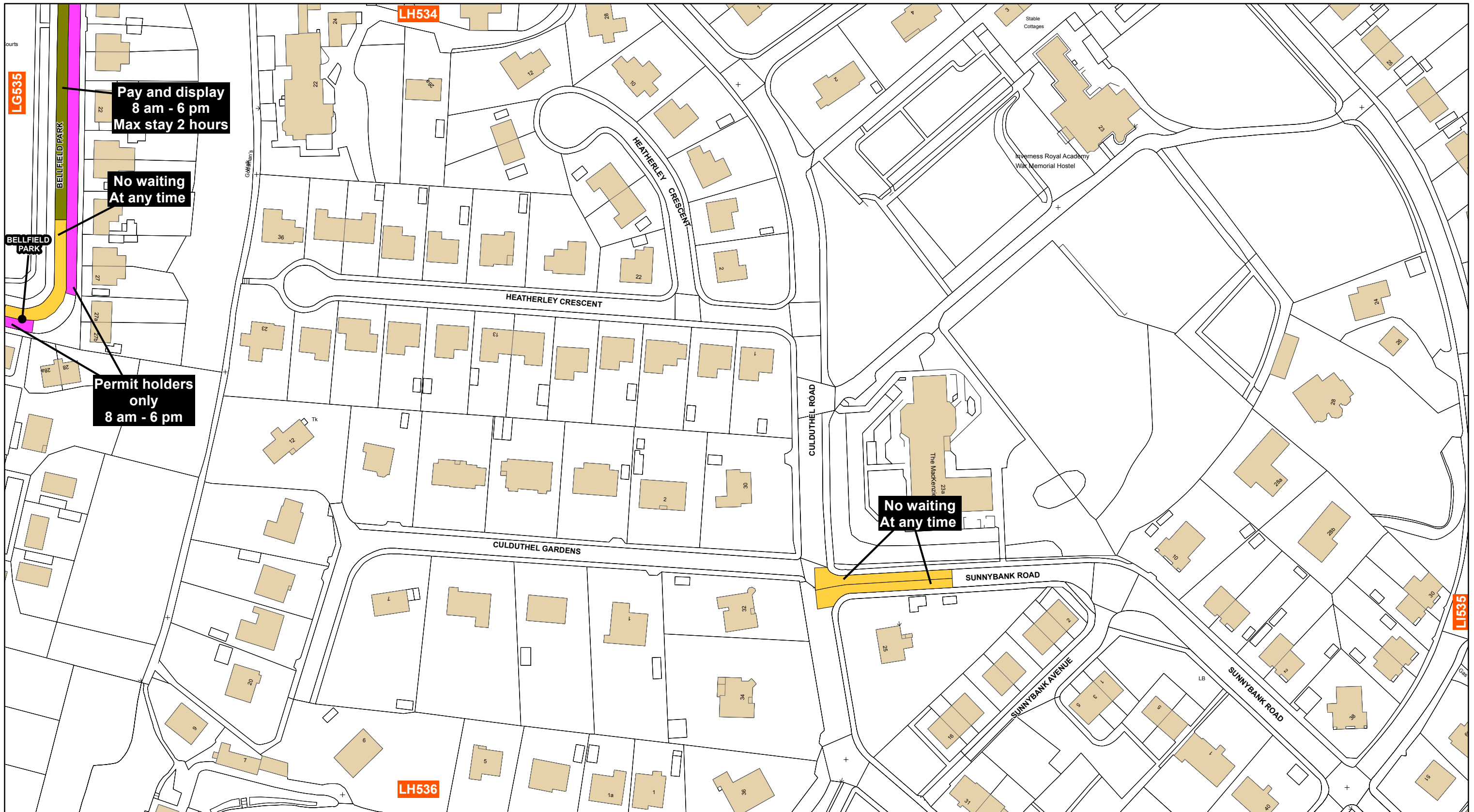
The Highland Council
Headquarters
Glenurquhart Rd
Inverness
IV35NX

**THE HIGHLAND COUNCIL
(PROHIBITION AND RESTRICTION
OF WAITING AND LOADING AND
PARKING PLACES)
(DECriminalISED PARKING
ENFORCEMENT AND
CONSOLIDATION) ORDER 2016**

Reproduced by permission of Ordnance Survey on behalf of HMSO
© Crown copyright and database right 2016. All rights reserved.
Ordnance Survey licence 100023369.
This plan has been produced specifically to supply an individual
with value added Local Authority information.
Unauthorised reproduction infringes Crown Copyright
and may lead to prosecution or Civil Proceed

Key			
Shade	Restriction	Shade	Restriction
	No Waiting At Any Time		No Waiting At Any Time / No Loading
	No Waiting		Loading Restrictions
	Permit Holders Only		Limited Waiting
	No Stopping On Main Carriageway		No Stopping At Any time On Verge Or Footway
			No Waiting At Any Time / No Loading At Any Time
			Taxi Ranks
			Miscellaneous Restrictions
			Zonal Restrictions (Excluding Pedestrian Zones)
			No Waiting / No Loading
			Pay And Display
			Disabled Badge Holders Only
			Pedestrian Zones

SCALE 1:1,250
DATE 01/08/2017
MAP NUMBER L1531a



The Highland Council
 Headquarters
 Glenurquhart Rd
 Inverness
 IV35NX

**THE HIGHLAND COUNCIL
 (PROHIBITION AND RESTRICTION
 OF WAITING AND LOADING AND
 PARKING PLACES)
 (DECriminalISED PARKING
 ENFORCEMENT AND
 CONSOLIDATION) ORDER 2016**

Reproduced by permission of Ordnance Survey on behalf of HMSO
 © Crown copyright and database right 2016. All rights reserved.
 Ordnance Survey licence 100023369.
 This plan has been produced specifically to supply an individual
 with value added Local Authority information.
 Unauthorised reproduction infringes Crown Copyright
 and may lead to prosecution or Civil Proceed

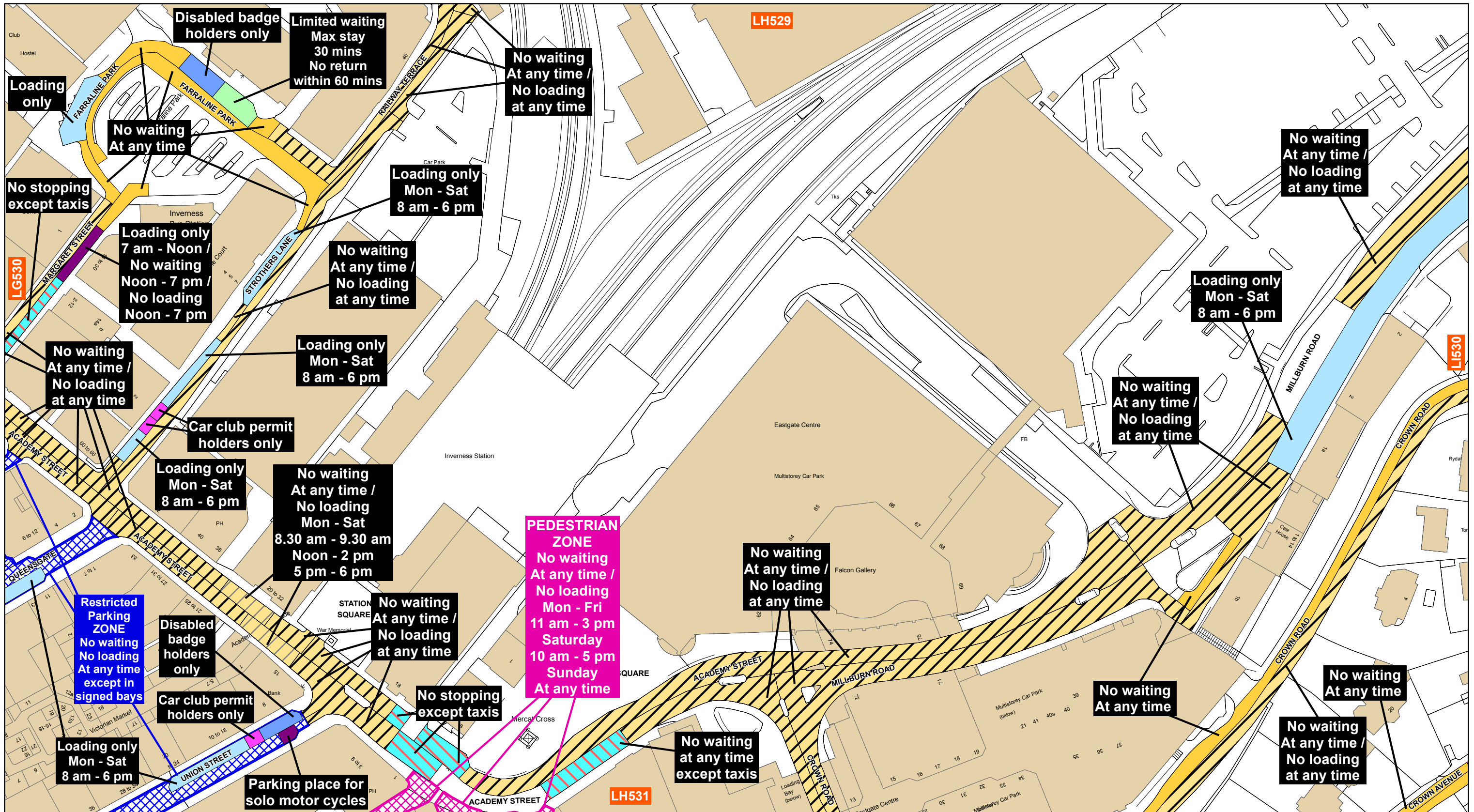
Key

Shade	Restriction	Shade	Restriction	Shade	Restriction	Shade	Restriction
	No Waiting At Any Time		No Waiting At Any Time / No Loading		No Waiting At Any Time / No Loading At Any Time		No Waiting / No Loading
	No Waiting		Loading Restrictions		Taxi Ranks		Pay And Display
	Permit Holders Only		Limited Waiting		Miscellaneous Restrictions		Disabled Badge Holders Only
	No Stopping On Main Carriageway		No Stopping At Any time On Verge Or Footway		Zonal Restrictions (Excluding Pedestrian Zones)		Pedestrian Zones

SCALE
1:1,250

DATE
01/08/2017

MAP NUMBER
LH535a



The Highland Council
Headquarters
Glenurquhart Rd
Inverness
IV35NX

**THE HIGHLAND COUNCIL
(PROHIBITION AND RESTRICTION
OF WAITING AND LOADING AND
PARKING PLACES)
(DECriminalISED PARKING
ENFORCEMENT AND
CONSOLIDATION) ORDER 2016**

Reproduced by permission of Ordnance Survey on behalf of HMSO
© Crown copyright and database right 2016. All rights reserved.
Ordnance Survey licence 100023369.
This plan has been produced specifically to supply an individual
with value added Local Authority information.
Unauthorised reproduction infringes Crown Copyright
and may lead to prosecution or Civil Proceed

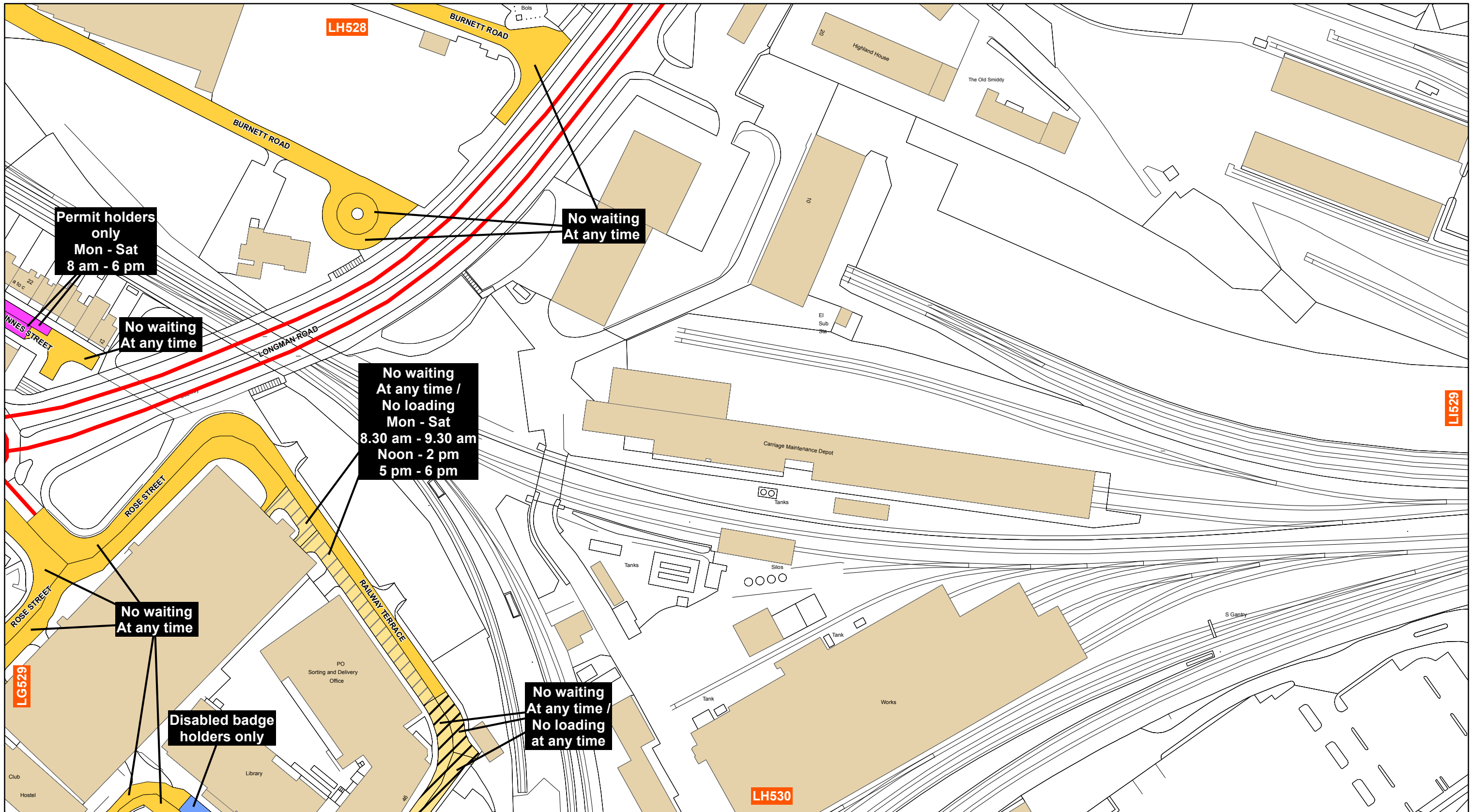
Key

Shade	Restriction	Shade	Restriction	Shade	Restriction	Shade	Restriction
	No Waiting At Any Time		No Waiting At Any Time / No Loading		No Waiting At Any Time / No Loading At Any Time		No Waiting / No Loading
	No Waiting		Loading Restrictions		Taxi Ranks		Pay And Display
	Permit Holders Only		Limited Waiting		Miscellaneous Restrictions		Disabled Badge Holders Only
	No Stopping On Main Carriageway		No Stopping At Any time On Verge Or Footway		Zonal Restrictions (Excluding Pedestrian Zones)		Pedestrian Zones

SCALE
1:1,250

DATE
01/08/2017

MAP NUMBER
LH530a



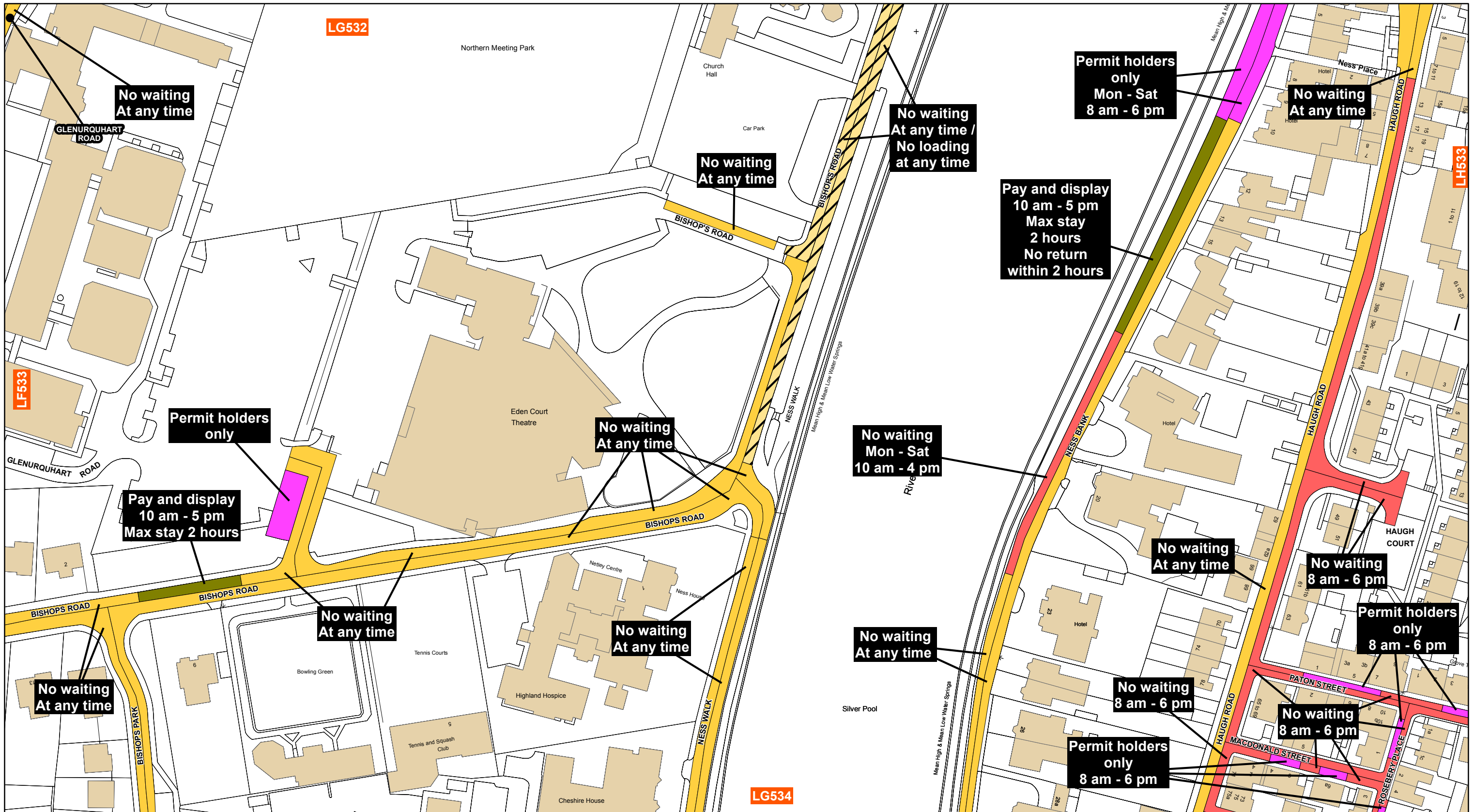
The Highland Council
 Headquarters
 Glenurquhart Rd
 Inverness
 IV35NX

**THE HIGHLAND COUNCIL
 (PROHIBITION AND RESTRICTION
 OF WAITING AND LOADING AND
 PARKING PLACES)
 (DECriminalISED PARKING
 ENFORCEMENT AND
 CONSOLIDATION) ORDER 2016**

Reproduced by permission of Ordnance Survey on behalf of HMSO
 © Crown copyright and database right 2016. All rights reserved.
 Ordnance Survey licence 100023369.
 This plan has been produced specifically to supply an individual
 with value added Local Authority information.
 Unauthorised reproduction infringes Crown Copyright
 and may lead to prosecution or Civil Proceed

Key			
Shade	Restriction	Shade	Restriction
	No Waiting At Any Time		No Waiting At Any Time / No Loading
	No Waiting		Loading Restrictions
	Permit Holders Only		Limited Waiting
	No Stopping On Main Carriageway		No Stopping At Any time On Verge Or Footway
	No Waiting At Any Time / No Loading At Any Time		Taxi Ranks
	No Waiting / No Loading		Miscellaneous Restrictions
	Pay And Display		Zonal Restrictions (Excluding Pedestrian Zones)
	Disabled Badge Holders Only		Pedestrian Zones

SCALE 1:1,250
DATE 01/08/2017
MAP NUMBER LH529a



The Highland Council
 Headquarters
 Glenurquhart Rd
 Inverness
 IV35NX

**THE HIGHLAND COUNCIL
 (PROHIBITION AND RESTRICTION
 OF WAITING AND LOADING AND
 PARKING PLACES)
 (DECriminalISED PARKING
 ENFORCEMENT AND
 CONSOLIDATION) ORDER 2016**

Reproduced by permission of Ordnance Survey on behalf of HMSO
 © Crown copyright and database right 2016. All rights reserved.
 Ordnance Survey licence 100023369.
 This plan has been produced specifically to supply an individual
 with value added Local Authority information.
 Unauthorised reproduction infringes Crown Copyright
 and may lead to prosecution or Civil Proceed

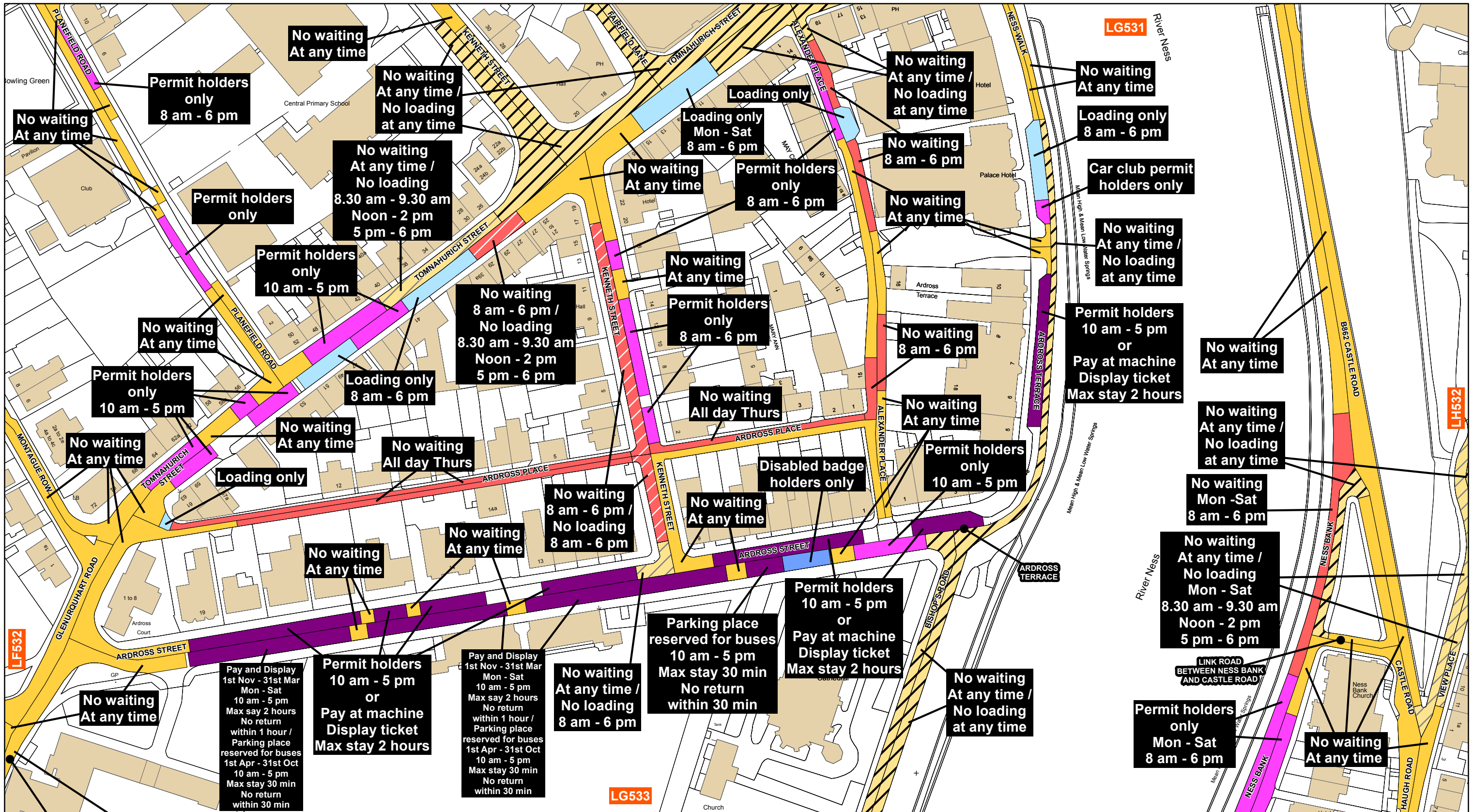
Key

Shade	Restriction	Shade	Restriction	Shade	Restriction	Shade	Restriction
	No Waiting At Any Time		No Waiting At Any Time / No Loading		No Waiting At Any Time / No Loading At Any Time		No Waiting / No Loading
	No Waiting		Loading Restrictions		Taxi Ranks		Pay And Display
	Permit Holders Only		Limited Waiting		Miscellaneous Restrictions		Disabled Badge Holders Only
	No Stopping On Main Carriageway		No Stopping At Any time On Verge Or Footway		Zonal Restrictions (Excluding Pedestrian Zones)		Pedestrian Zones

SCALE
1:1,250

DATE
01/08/2017

MAP NUMBER
LG533a



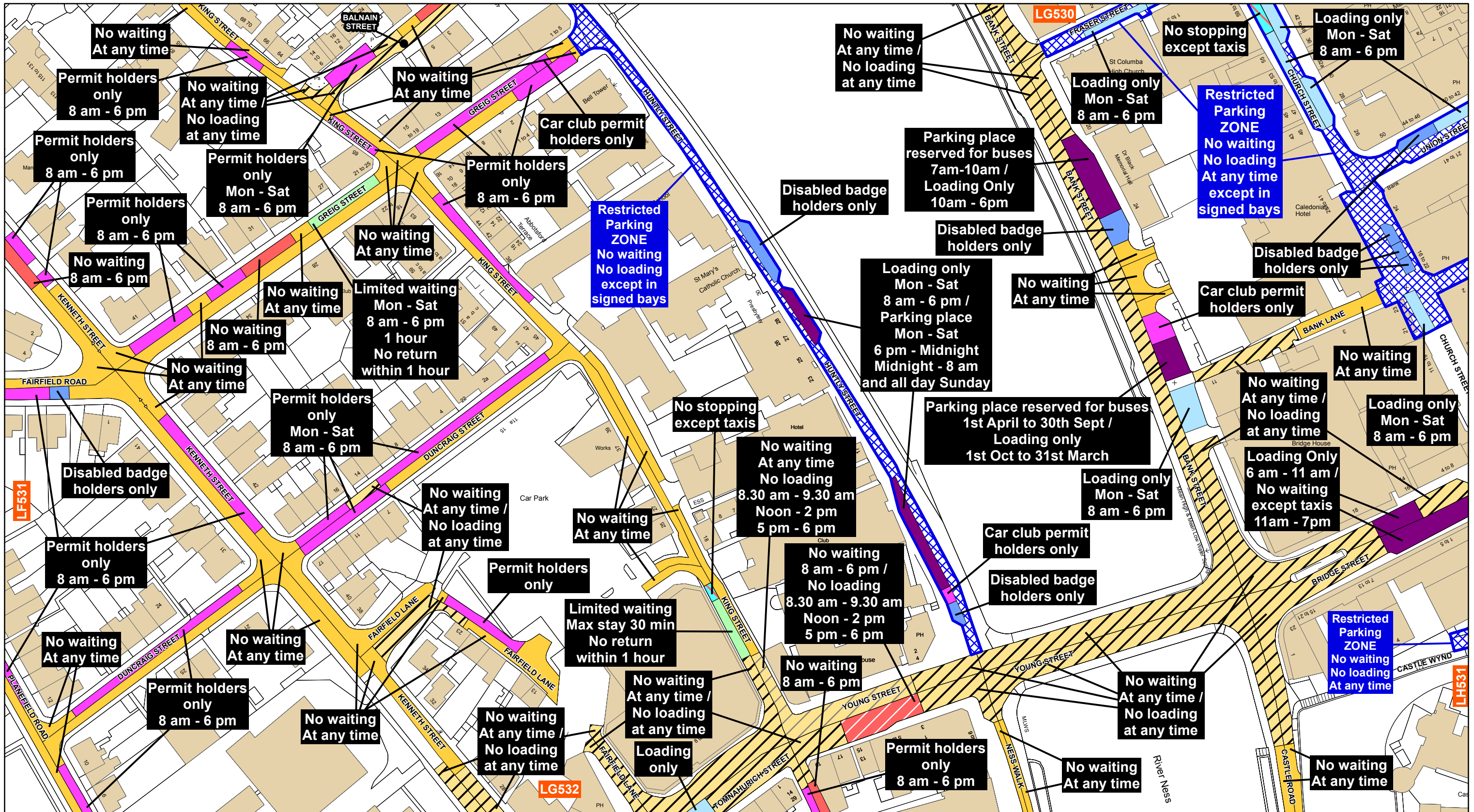
The Highland Council
 Headquarters
 Glenurquhart Rd
 Inverness
 IV35NX

**THE HIGHLAND COUNCIL
 (PROHIBITION AND RESTRICTION
 OF WAITING AND LOADING AND
 PARKING PLACES)
 (DECriminalISED PARKING
 ENFORCEMENT AND
 CONSOLIDATION) ORDER 2016**

Reproduced by permission of Ordnance Survey on behalf of HMSO
 © Crown copyright and database right 2016. All rights reserved.
 Ordnance Survey licence 100023369.
 This plan has been produced specifically to supply an individual
 with value added Local Authority information.
 Unauthorised reproduction infringes Crown Copyright
 and may lead to prosecution or Civil Proceed

Key		Key		Key		Key	
Shade	Restriction	Shade	Restriction	Shade	Restriction	Shade	Restriction
	No Waiting At Any Time		No Waiting At Any Time / No Loading		No Waiting At Any Time / No Loading At Any Time		No Waiting / No Loading
	No Waiting		Loading Restrictions		Taxi Ranks		Pay And Display
	Permit Holders Only		Limited Waiting		Miscellaneous Restrictions		Disabled Badge Holders Only
	No Stopping On Main Carriageway		No Stopping At Any time On Verge Or Footway		Zonal Restrictions (Excluding Pedestrian Zones)		Pedestrian Zones

SCALE	1:1,250
DATE	01/08/2017
MAP NUMBER	LG532a



The Highland Council
Headquarters
Glenurquhart Rd
Inverness
IV35NX

**THE HIGHLAND COUNCIL
(PROHIBITION AND RESTRICTION
OF WAITING AND LOADING AND
PARKING PLACES)
(DECriminalISED PARKING
ENFORCEMENT AND
CONSOLIDATION) ORDER 2016**

Reproduced by permission of Ordnance Survey on behalf of HMSO
© Crown copyright and database right 2016. All rights reserved.
Ordnance Survey licence 100023369.
This plan has been produced specifically to supply an individual
with value added Local Authority information.
Unauthorised reproduction infringes Crown Copyright
and may lead to prosecution or Civil Proceed

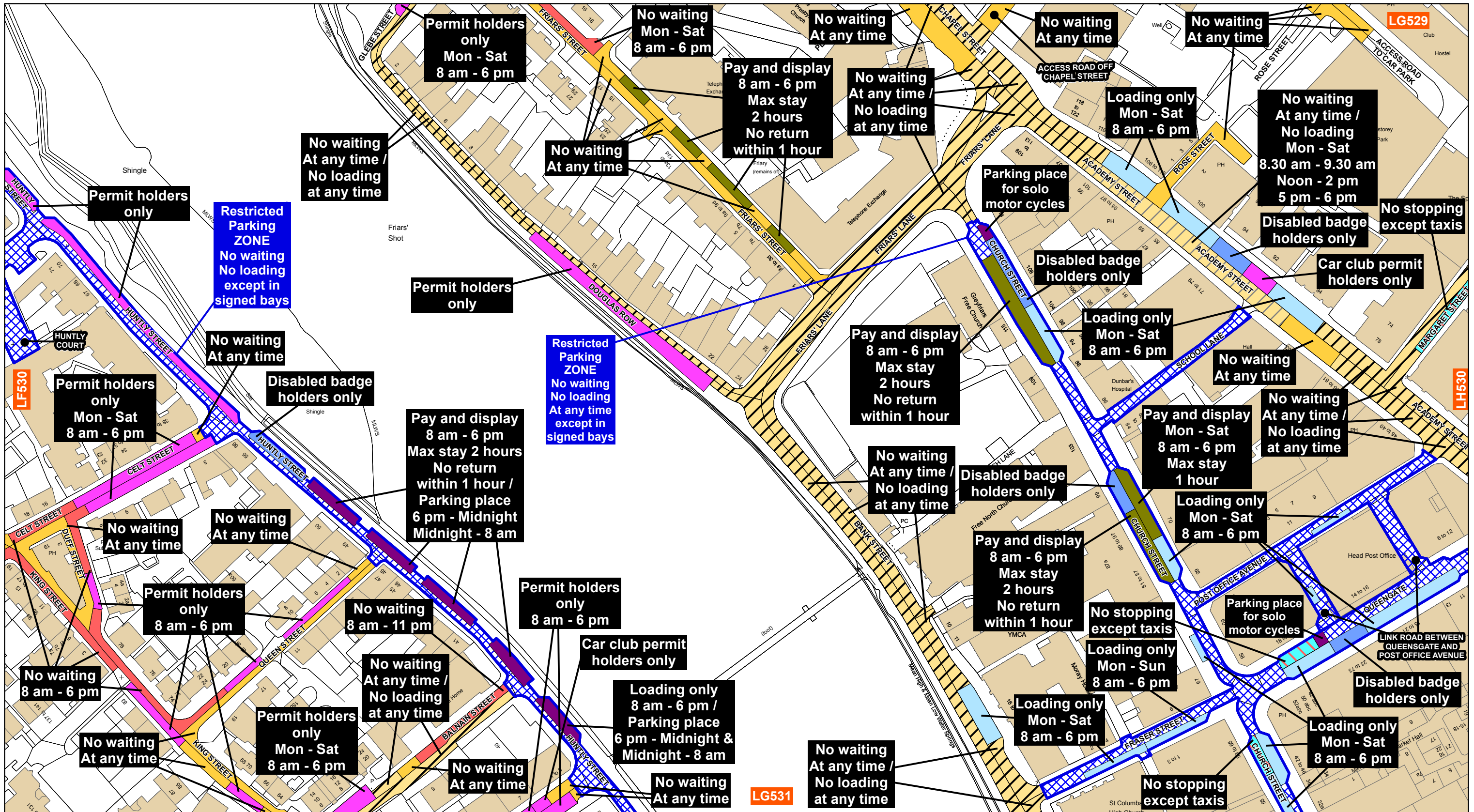
Key

Shade	Restriction	Shade	Restriction	Shade	Restriction	Shade	Restriction
	No Waiting At Any Time		No Waiting At Any Time / No Loading		No Waiting At Any Time / No Loading At Any Time		No Waiting / No Loading
	No Waiting		Loading Restrictions		Taxi Ranks		Pay And Display
	Permit Holders Only		Limited Waiting		Miscellaneous Restrictions		Disabled Badge Holders Only
	No Stopping On Main Carriageway		No Stopping At Any time On Verge Or Footway		Zonal Restrictions (Excluding Pedestrian Zones)		Pedestrian Zones

SCALE
1:1,250

DATE
01/08/2017

MAP NUMBER
LG531a



The Highland Council
 Headquarters
 Glenurquhart Rd
 Inverness
 IV35NX

**THE HIGHLAND COUNCIL
 (PROHIBITION AND RESTRICTION
 OF WAITING AND LOADING AND
 PARKING PLACES)
 (DECriminalISED PARKING
 ENFORCEMENT AND
 CONSOLIDATION) ORDER 2016**

Reproduced by permission of Ordnance Survey on behalf of HMSO
 © Crown copyright and database right 2016. All rights reserved.
 Ordnance Survey licence 100023369.
 This plan has been produced specifically to supply an individual
 with value added Local Authority information.
 Unauthorised reproduction infringes Crown Copyright
 and may lead to prosecution or Civil Proceed

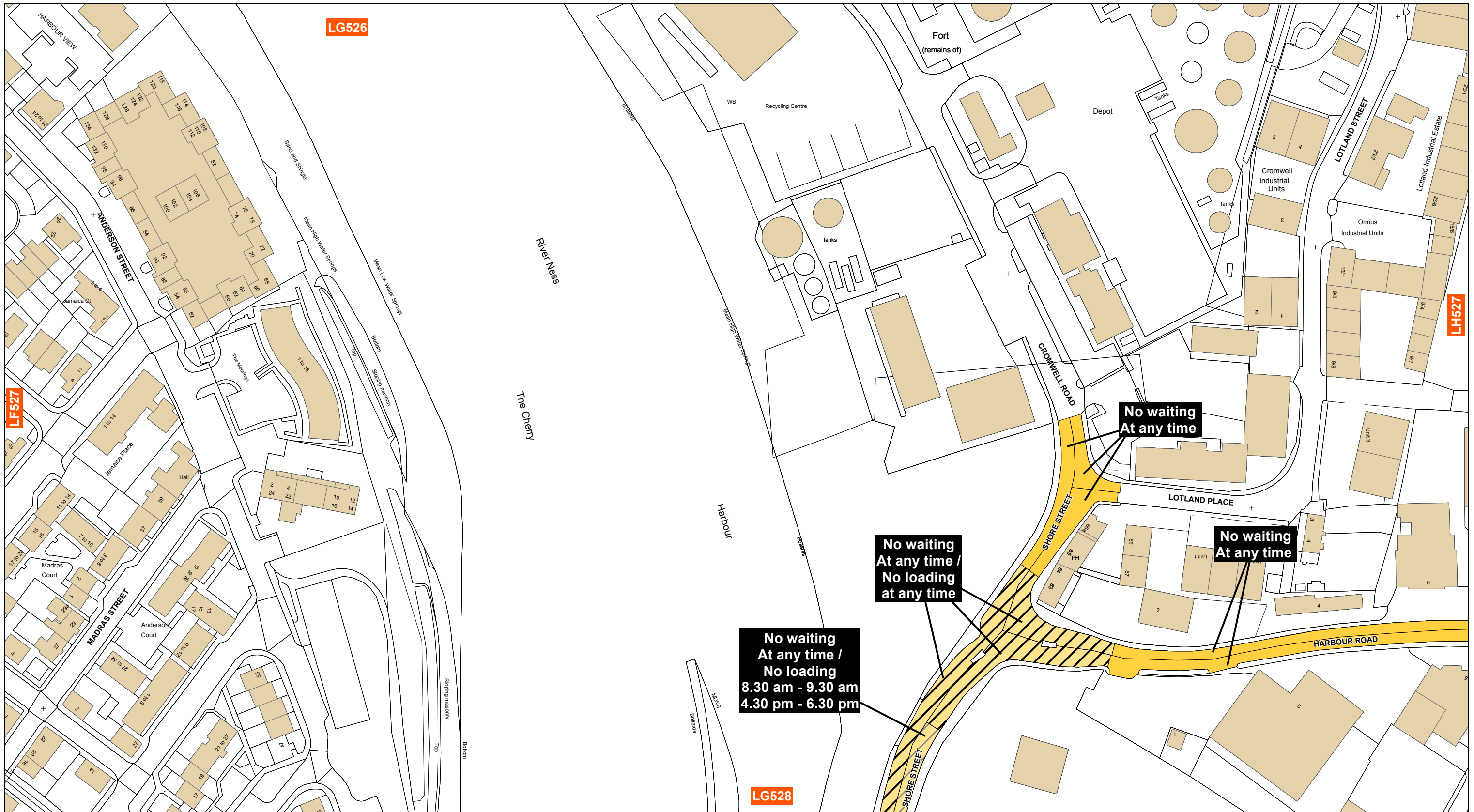
Key

Shade	Restriction	Shade	Restriction	Shade	Restriction	Shade	Restriction
	No Waiting At Any Time		No Waiting At Any Time / No Loading		No Waiting At Any Time / No Loading At Any Time		No Waiting / No Loading
	No Waiting		Loading Restrictions		Taxi Ranks		Pay And Display
	Permit Holders Only		Limited Waiting		Miscellaneous Restrictions		Disabled Badge Holders Only
	No Stopping On Main Carriageway		No Stopping At Any time On Verge Or Footway		Zonal Restrictions (Excluding Pedestrian Zones)		Pedestrian Zones

SCALE
1:1,250

DATE
01/08/2017

MAP NUMBER
LG530a



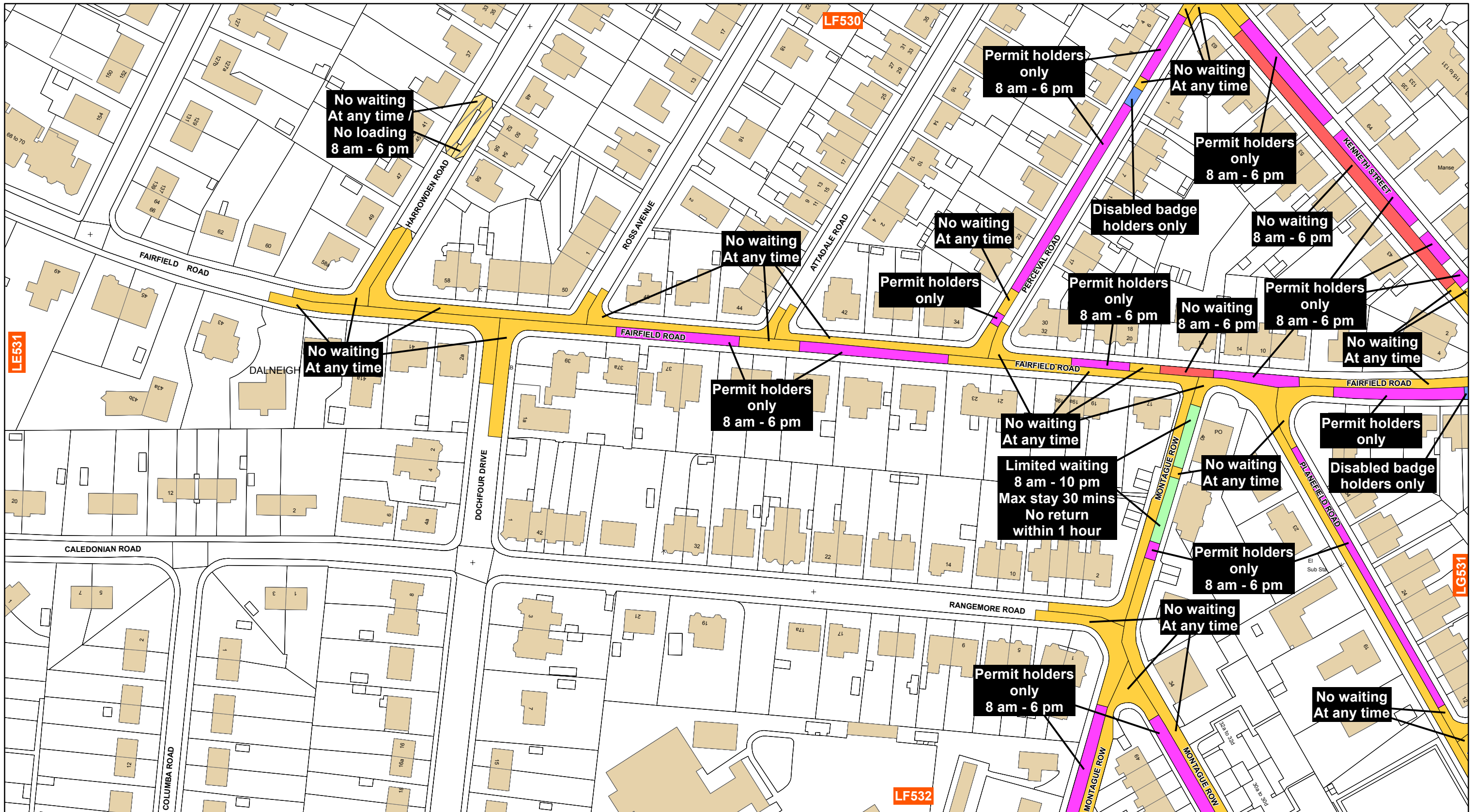
The Highland Council
Headquarters
Glenurquhart Rd
Inverness
IV35NX

**THE HIGHLAND COUNCIL
(PROHIBITION AND RESTRICTION
OF WAITING AND LOADING AND
PARKING PLACES)
(DECriminalISED PARKING
ENFORCEMENT AND
CONSOLIDATION) ORDER 2016**

Reproduced by permission of Ordnance Survey on behalf of HMSO
© Crown copyright and database right 2016. All rights reserved.
Ordnance Survey licence 100023369.
This plan has been produced specifically to supply an individual
with value added Local Authority information.
Unauthorised reproduction infringes Crown Copyright
and may lead to prosecution or Civil Proceed

Key			
Shade	Restriction	Shade	Restriction
	No Waiting At Any Time		No Waiting At Any Time / No Loading
	No Waiting		Loading Restrictions
	Permit Holders Only		Limited Waiting
	No Stopping On Main Carriageway		No Stopping At Any time On Verge Or Footway
			No Waiting At Any Time / No Loading At Any Time
			Taxi Ranks
			Miscellaneous Restrictions
			Zonal Restrictions (Excluding Pedestrian Zones)
			No Waiting / No Loading
			Pay And Display
			Disabled Badge Holders Only
			Pedestrian Zones

SCALE 1:1,250
DATE 01/08/2017
MAP NUMBER LG527a



The Highland Council
Headquarters
Glenurquhart Rd
Inverness
IV35NX

**THE HIGHLAND COUNCIL
(PROHIBITION AND RESTRICTION
OF WAITING AND LOADING AND
PARKING PLACES)
(DECriminalISED PARKING
ENFORCEMENT AND
CONSOLIDATION) ORDER 2016**

Reproduced by permission of Ordnance Survey on behalf of HMSO
© Crown copyright and database right 2016. All rights reserved.
Ordnance Survey licence 100023369.
This plan has been produced specifically to supply an individual
with value added Local Authority information.
Unauthorised reproduction infringes Crown Copyright
and may lead to prosecution or Civil Proceed

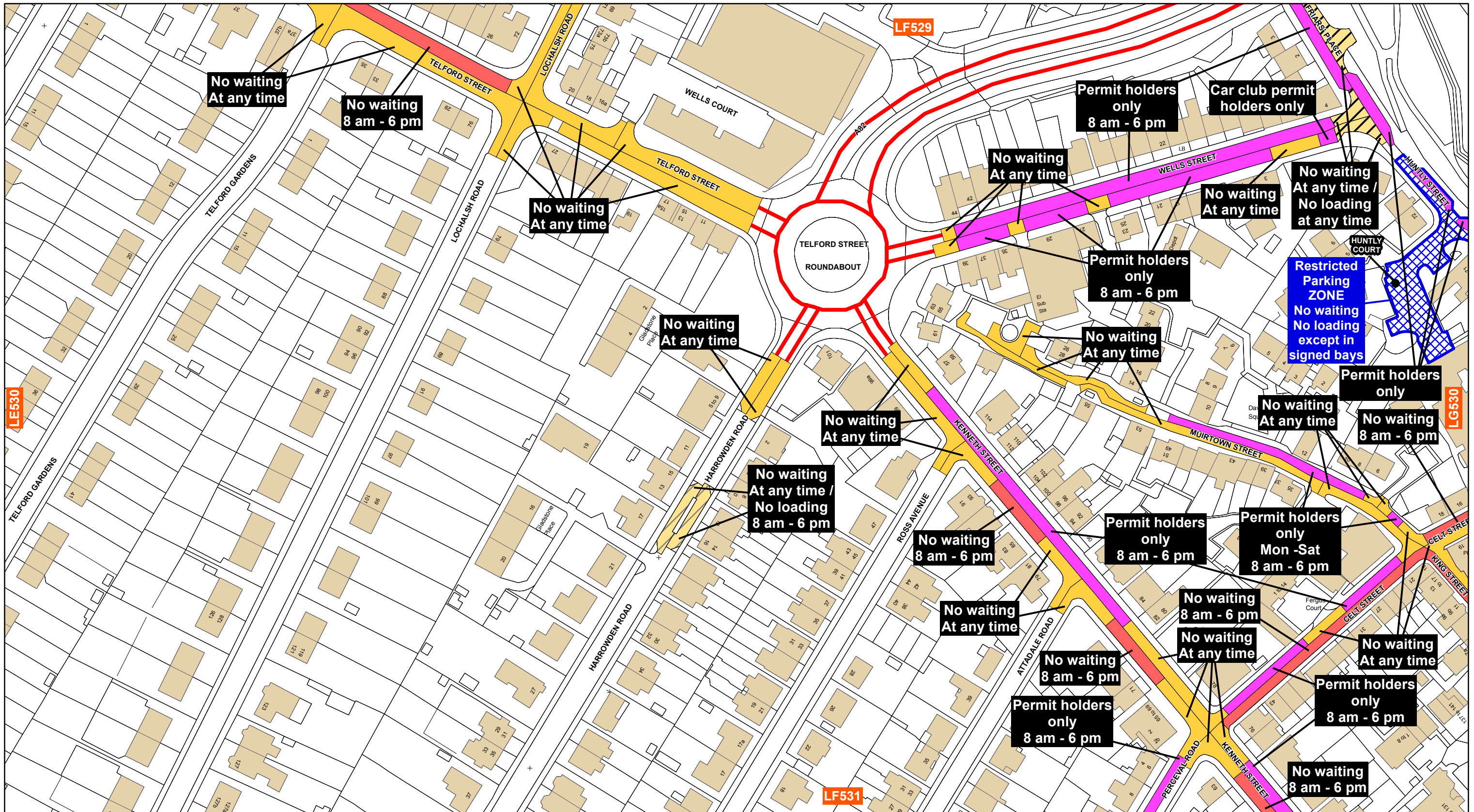
Key

Shade	Restriction	Shade	Restriction	Shade	Restriction	Shade	Restriction
	No Waiting At Any Time		No Waiting At Any Time / No Loading		No Waiting At Any Time / No Loading At Any Time		No Waiting / No Loading
	No Waiting		Loading Restrictions		Taxi Ranks		Pay And Display
	Permit Holders Only		Limited Waiting		Miscellaneous Restrictions		Disabled Badge Holders Only
	No Stopping On Main Carriageway		No Stopping At Any time On Verge Or Footway		Zonal Restrictions (Excluding Pedestrian Zones)		Pedestrian Zones

SCALE
1:1,250

DATE
01/08/2017

MAP NUMBER
LF531a



The Highland Council
 Headquarters
 Glenurquhart Rd
 Inverness
 IV35NX

**THE HIGHLAND COUNCIL
 (PROHIBITION AND RESTRICTION
 OF WAITING AND LOADING AND
 PARKING PLACES)
 (DECriminalISED PARKING
 ENFORCEMENT AND
 CONSOLIDATION) ORDER 2016**

Reproduced by permission of Ordnance Survey on behalf of HMSO
 © Crown copyright and database right 2016. All rights reserved.
 Ordnance Survey licence 100023369.
 This plan has been produced specifically to supply an individual
 with value added Local Authority information.
 Unauthorised reproduction infringes Crown Copyright
 and may lead to prosecution or Civil Proceed

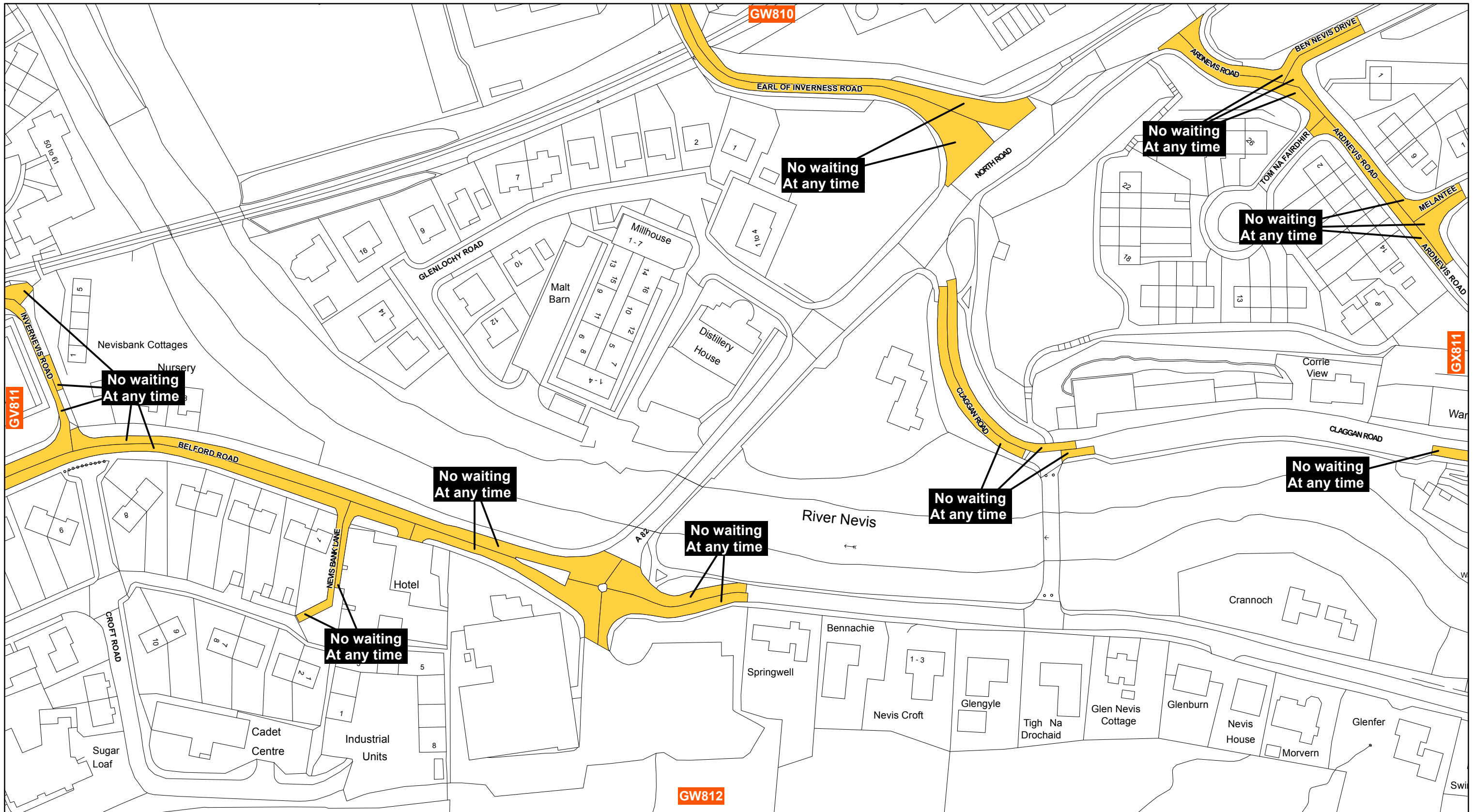
Key

Shade	Restriction	Shade	Restriction	Shade	Restriction	Shade	Restriction
	No Waiting At Any Time		No Waiting At Any Time / No Loading		No Waiting At Any Time / No Loading At Any Time		No Waiting / No Loading
	No Waiting		Loading Restrictions		Taxi Ranks		Pay And Display
	Permit Holders Only		Limited Waiting		Miscellaneous Restrictions		Disabled Badge Holders Only
	No Stopping On Main Carriageway		No Stopping At Any time On Verge Or Footway		Zonal Restrictions (Excluding Pedestrian Zones)		Pedestrian Zones

SCALE
1:1,250

DATE
01/08/2017

MAP NUMBER
LF530a



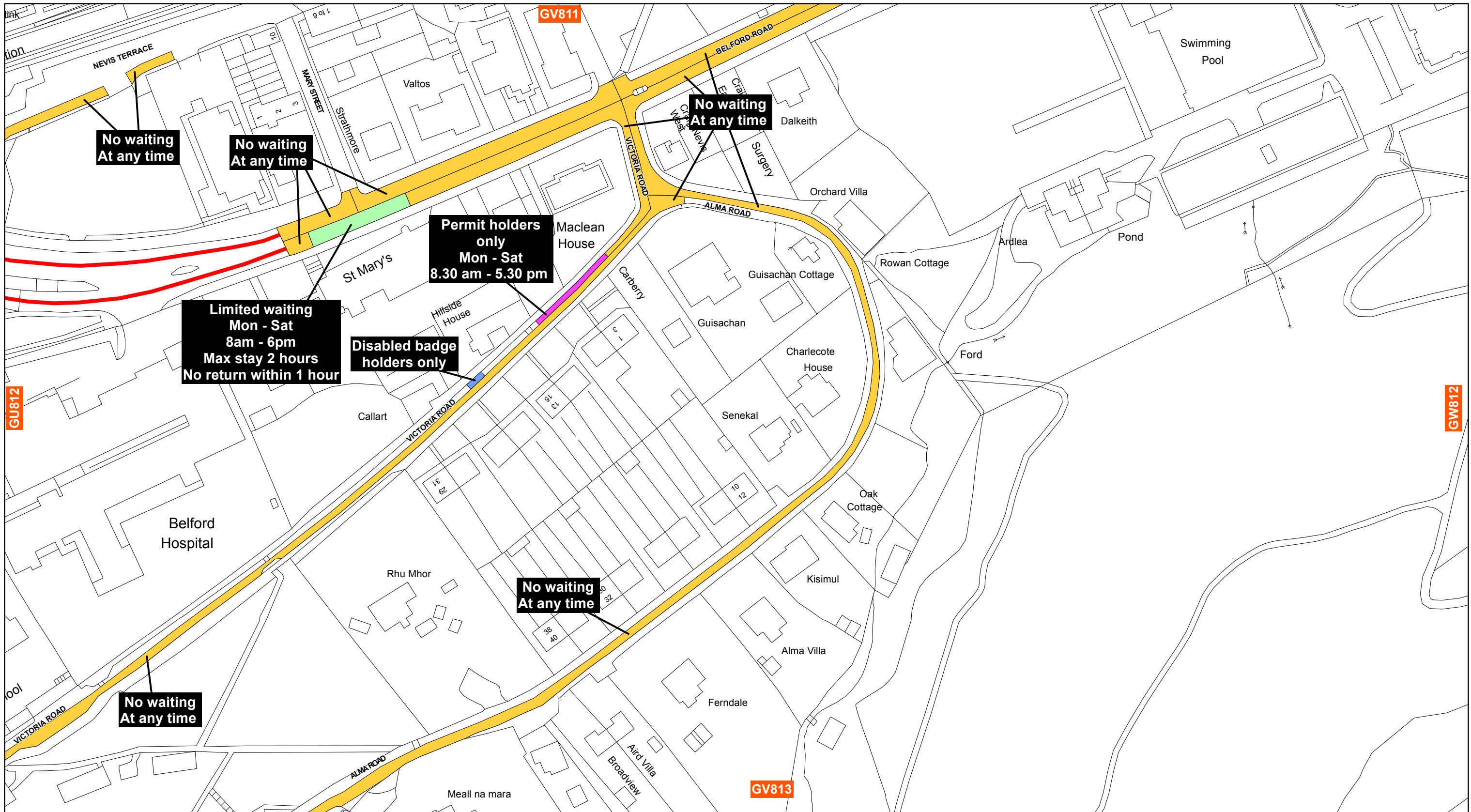
The Highland Council
 Headquarters
 Glenurquhart Rd
 Inverness
 IV35NX

**THE HIGHLAND COUNCIL
 (PROHIBITION AND RESTRICTION
 OF WAITING AND LOADING AND
 PARKING PLACES)
 (DECriminalISED PARKING
 ENFORCEMENT AND
 CONSOLIDATION) ORDER 2016**

Reproduced by permission of Ordnance Survey on behalf of HMSO
 © Crown copyright and database right 2016. All rights reserved.
 Ordnance Survey licence 100023369.
 This plan has been produced specifically to supply an individual
 with value added Local Authority information.
 Unauthorised reproduction infringes Crown Copyright
 and may lead to prosecution or Civil Proceed

Key			
Shade	Restriction	Shade	Restriction
	No Waiting At Any Time		No Waiting At Any Time / No Loading
	No Waiting		Loading Restrictions
	Permit Holders Only		Limited Waiting
	No Stopping On Main Carriageway		No Stopping At Any time On Verge Or Footway
			No Waiting At Any Time / No Loading At Any Time
			Taxi Ranks
			Miscellaneous Restrictions
			Zonal Restrictions (Excluding Pedestrian Zones)
			No Waiting / No Loading
			Pay And Display
			Disabled Badge Holders Only
			Pedestrian Zones

SCALE 1:1,250
DATE 01/08/2017
MAP NUMBER GW811a



The Highland Council
Headquarters
Glenurquhart Rd
Inverness
IV35NX

**THE HIGHLAND COUNCIL
(PROHIBITION AND RESTRICTION
OF WAITING AND LOADING AND
PARKING PLACES)
(DECriminalISED PARKING
ENFORCEMENT AND
CONSOLIDATION) ORDER 2016**

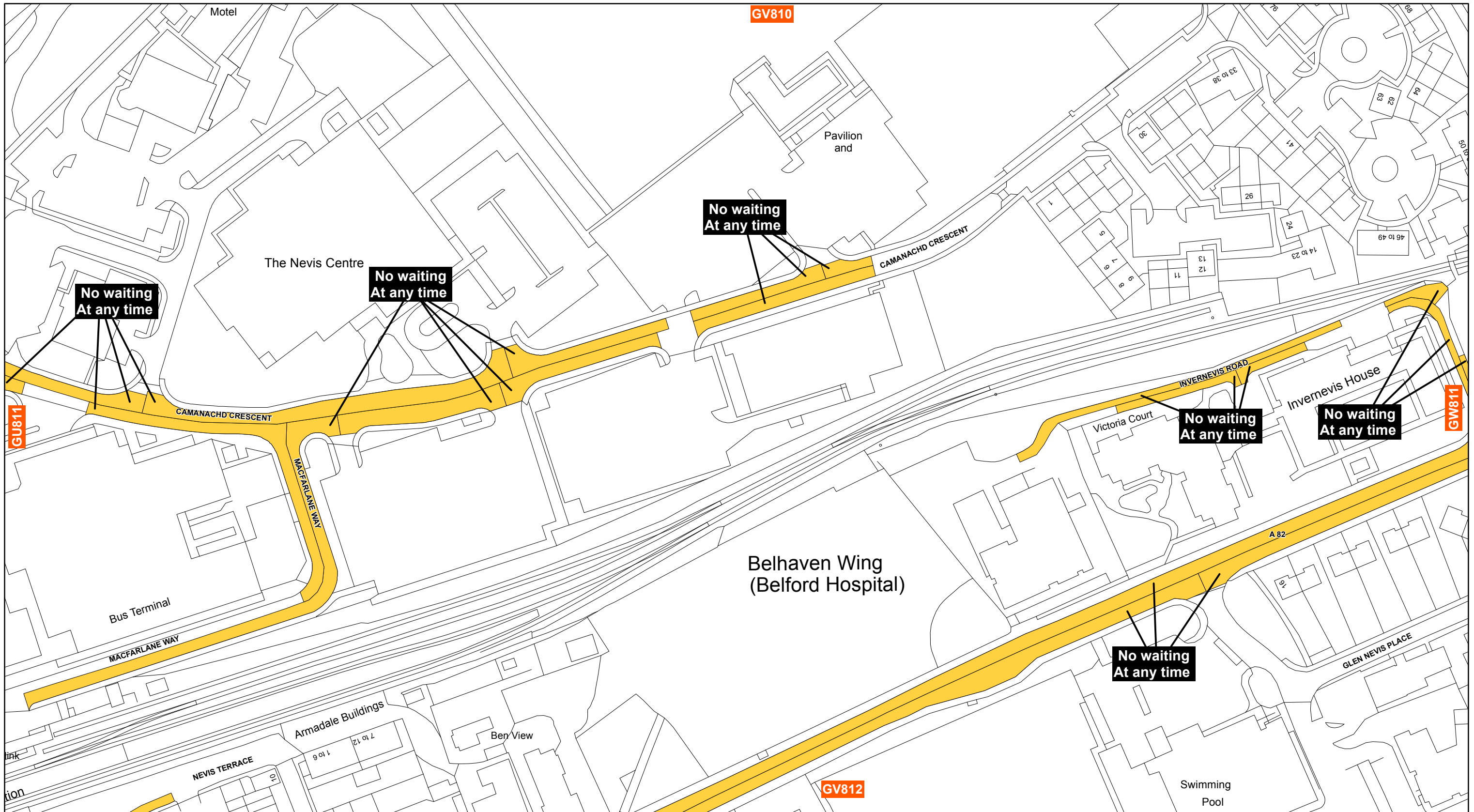
Reproduced by permission of Ordnance Survey on behalf of HMSO
© Crown copyright and database right 2016. All rights reserved.
Ordnance Survey licence 100023369.
This plan has been produced specifically to supply an individual
with value added Local Authority information.
Unauthorised reproduction infringes Crown Copyright
and may lead to prosecution or Civil Proceed

Key		Shade Restriction		Shade Restriction		Shade Restriction	
	No Waiting At Any Time		No Waiting At Any Time / No Loading		No Waiting At Any Time / No Loading At Any Time		No Waiting / No Loading
	No Waiting		Loading Restrictions		Taxi Ranks		Pay And Display
	Permit Holders Only		Limited Waiting		Miscellaneous Restrictions		Disabled Badge Holders Only
	No Stopping On Main Carriageway		No Stopping At Any time On Verge Or Footway		Zonal Restrictions (Excluding Pedestrian Zones)		Pedestrian Zones

SCALE
1:1,250

DATE
01/08/2017

MAP NUMBER
GV812a



The Highland Council
 Headquarters
 Glenurquhart Rd
 Inverness
 IV35NX

**THE HIGHLAND COUNCIL
 (PROHIBITION AND RESTRICTION
 OF WAITING AND LOADING AND
 PARKING PLACES)
 (DECriminalISED PARKING
 ENFORCEMENT AND
 CONSOLIDATION) ORDER 2016**

Reproduced by permission of Ordnance Survey on behalf of HMSO
 © Crown copyright and database right 2016. All rights reserved.
 Ordnance Survey licence 100023369.
 This plan has been produced specifically to supply an individual
 with value added Local Authority information.
 Unauthorised reproduction infringes Crown Copyright
 and may lead to prosecution or Civil Proceed

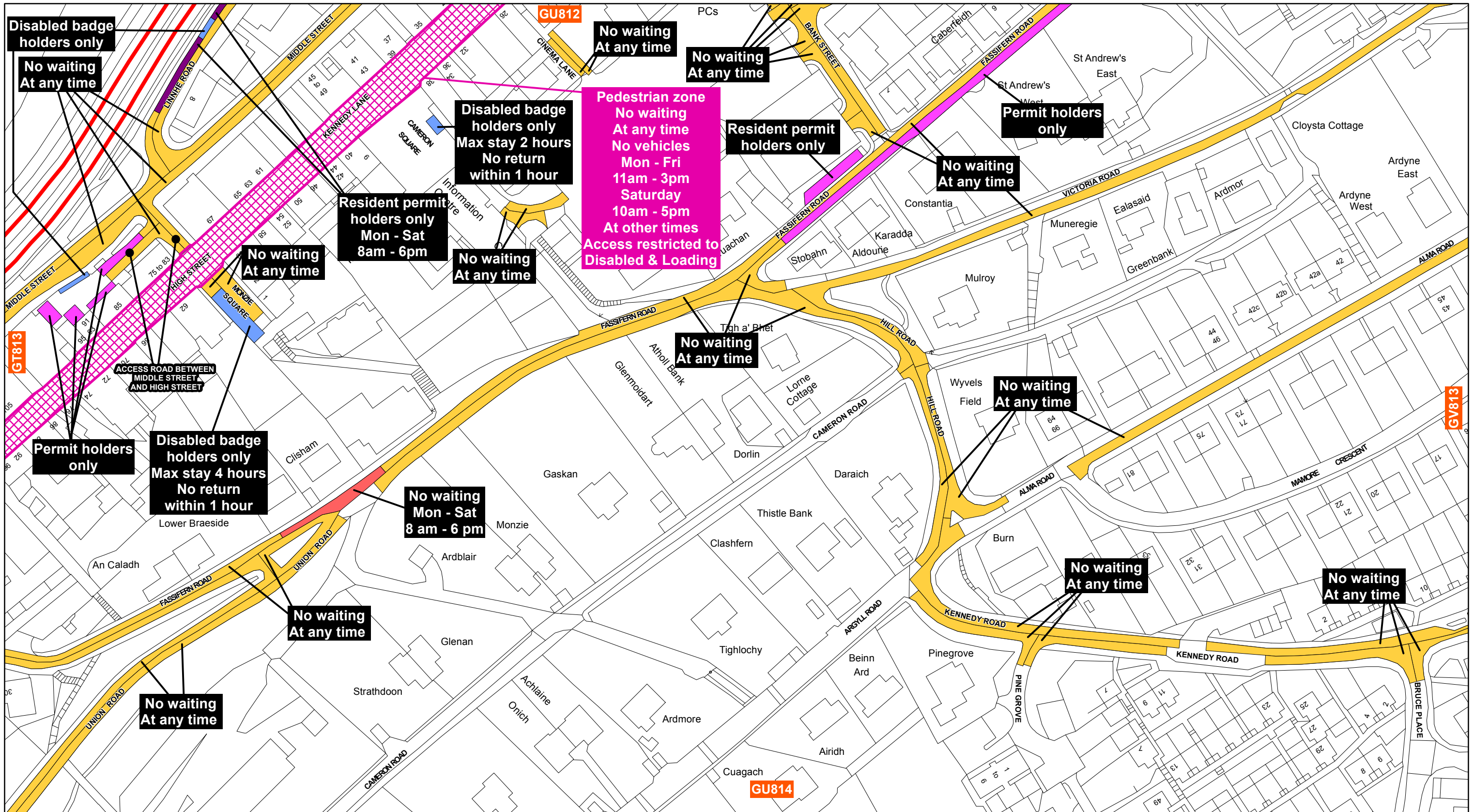
Key

Shade	Restriction	Shade	Restriction	Shade	Restriction	Shade	Restriction
	No Waiting At Any Time		No Waiting At Any Time / No Loading		No Waiting At Any Time / No Loading At Any Time		No Waiting / No Loading
	No Waiting		Loading Restrictions		Taxi Ranks		Pay And Display
	Permit Holders Only		Limited Waiting		Miscellaneous Restrictions		Disabled Badge Holders Only
	No Stopping On Main Carriageway		No Stopping At Any time On Verge Or Footway		Zonal Restrictions (Excluding Pedestrian Zones)		Pedestrian Zones

SCALE
1:1,250

DATE
01/08/2017

MAP NUMBER
GV811a



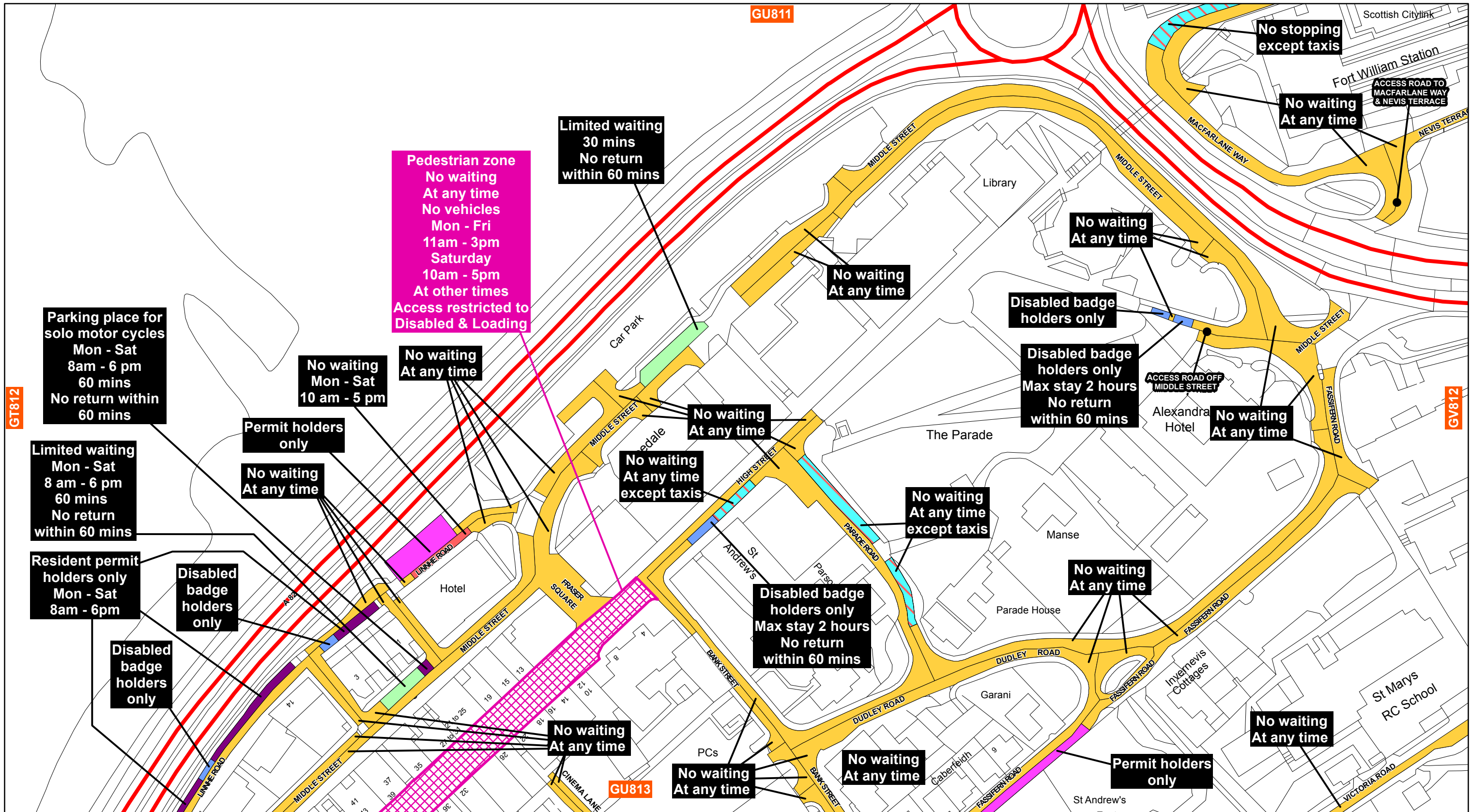
The Highland Council
 Headquarters
 Glenurquhart Rd
 Inverness
 IV35NX

**THE HIGHLAND COUNCIL
 (PROHIBITION AND RESTRICTION
 OF WAITING AND LOADING AND
 PARKING PLACES)
 (DECriminalISED PARKING
 ENFORCEMENT AND
 CONSOLIDATION) ORDER 2016**

Reproduced by permission of Ordnance Survey on behalf of HMSO
 © Crown copyright and database right 2016. All rights reserved.
 Ordnance Survey licence 100023369.
 This plan has been produced specifically to supply an individual
 with value added Local Authority information.
 Unauthorised reproduction infringes Crown Copyright
 and may lead to prosecution or Civil Proceed

Key		Shade Restriction		Shade Restriction		Shade Restriction	
	No Waiting At Any Time		No Waiting At Any Time / No Loading		No Waiting At Any Time / No Loading At Any Time		No Waiting / No Loading
	No Waiting		Loading Restrictions		Taxi Ranks		Pay And Display
	Permit Holders Only		Limited Waiting		Miscellaneous Restrictions		Disabled Badge Holders Only
	No Stopping On Main Carriageway		No Stopping At Any time On Verge Or Footway		Zonal Restrictions (Excluding Pedestrian Zones)		Pedestrian Zones

SCALE 1:1,250
DATE 01/08/2017
MAP NUMBER GU813a



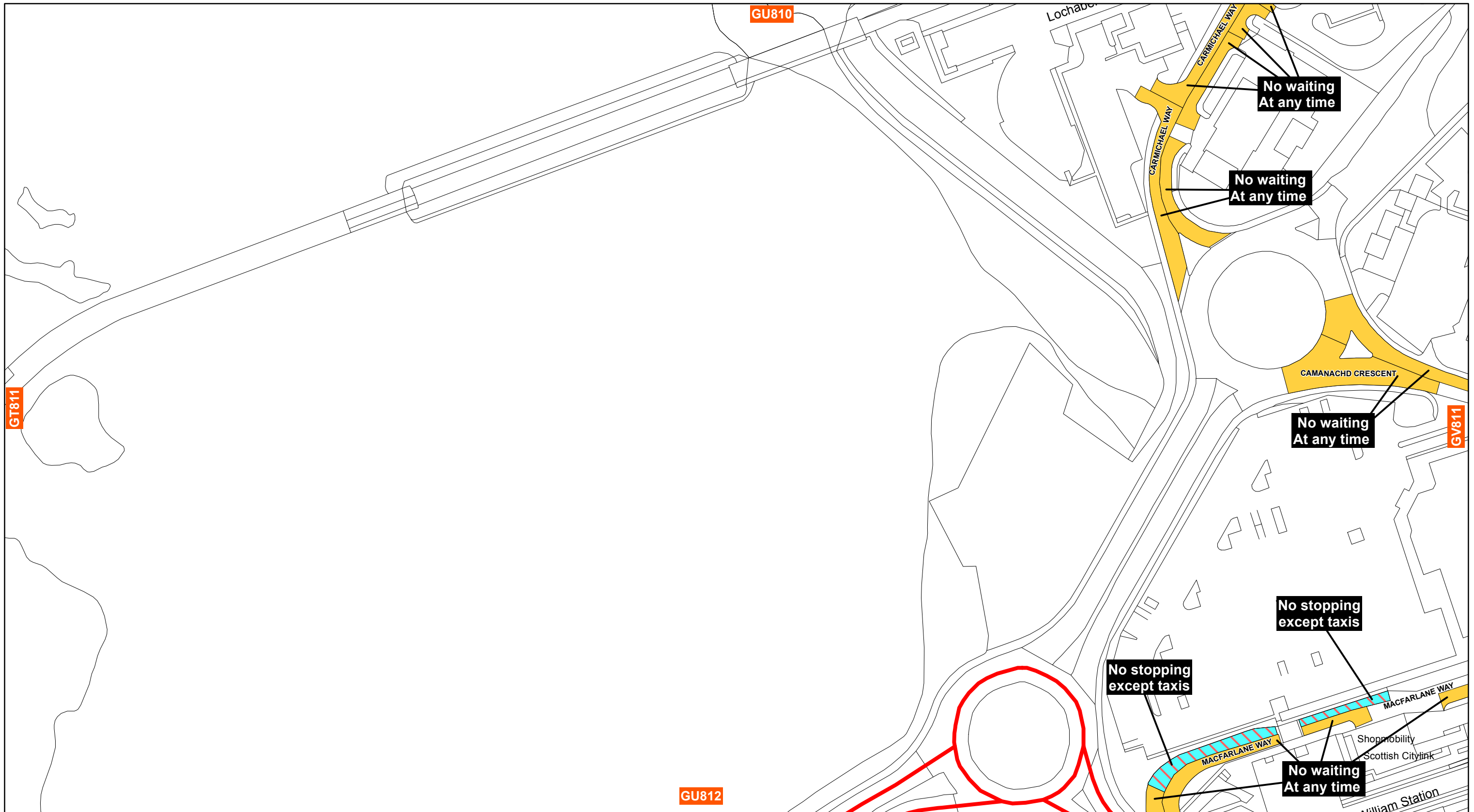
**THE HIGHLAND COUNCIL
(PROHIBITION AND RESTRICTION
OF WAITING AND LOADING AND
PARKING PLACES)
(DECriminalISED PARKING
ENFORCEMENT AND
CONSOLIDATION) ORDER 2016**

The Highland Council
Headquarters
Glenurquhart Rd
Inverness
IV35NX

Reproduced by permission of Ordnance Survey on behalf of HMSO
© Crown copyright and database right 2016. All rights reserved.
Ordnance Survey licence 100023369.
This plan has been produced specifically to supply an individual
with value added Local Authority information.
Unauthorised reproduction infringes Crown Copyright
and may lead to prosecution or Civil Proceed

Key		Key		Key		Key	
Shade	Restriction	Shade	Restriction	Shade	Restriction	Shade	Restriction
	No Waiting At Any Time		No Waiting At Any Time / No Loading		No Waiting At Any Time / No Loading At Any Time		No Waiting / No Loading
	No Waiting		Loading Restrictions		Taxi Ranks		Pay And Display
	Permit Holders Only		Limited Waiting		Miscellaneous Restrictions		Disabled Badge Holders Only
	No Stopping On Main Carriageway		No Stopping At Any time On Verge Or Footway		Zonal Restrictions (Excluding Pedestrian Zones)		Pedestrian Zones

SCALE 1:1,250
DATE 01/08/2017
MAP NUMBER GU812a



**THE HIGHLAND COUNCIL
(PROHIBITION AND RESTRICTION
OF WAITING AND LOADING AND
PARKING PLACES)
(DECriminalISED PARKING
ENFORCEMENT AND
CONSOLIDATION) ORDER 2016**

The Highland Council
Headquarters
Glenurquhart Rd
Inverness
IV35NX

Reproduced by permission of Ordnance Survey on behalf of HMSO
© Crown copyright and database right 2016. All rights reserved.
Ordnance Survey licence 100023369.
This plan has been produced specifically to supply an individual
with value added Local Authority information.
Unauthorised reproduction infringes Crown Copyright
and may lead to prosecution or Civil Proceed

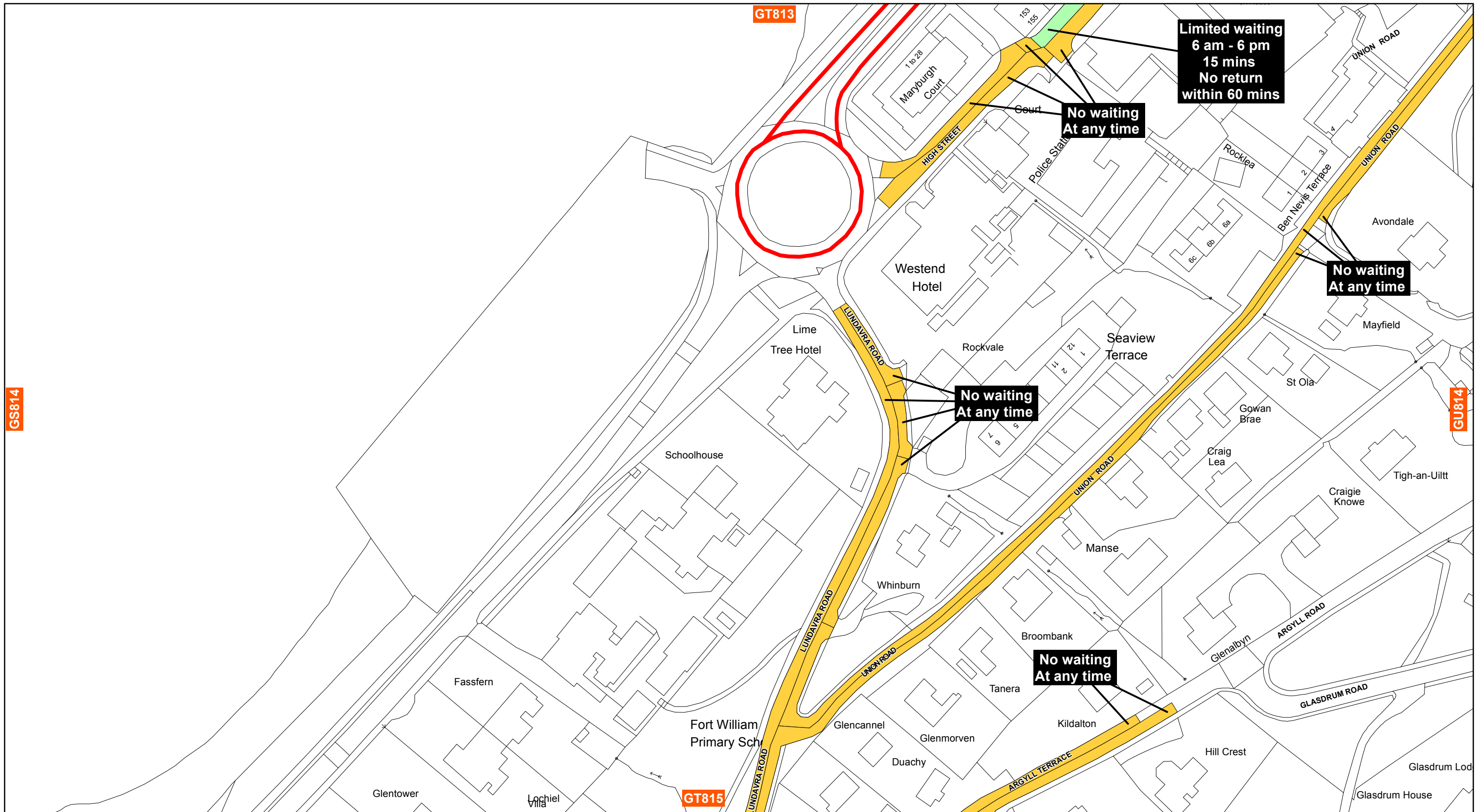
Key

Shade	Restriction	Shade	Restriction	Shade	Restriction	Shade	Restriction
	No Waiting At Any Time		No Waiting At Any Time / No Loading		No Waiting At Any Time / No Loading At Any Time		No Waiting / No Loading
	No Waiting		Loading Restrictions		Taxi Ranks		Pay And Display
	Permit Holders Only		Limited Waiting		Miscellaneous Restrictions		Disabled Badge Holders Only
	No Stopping On Main Carriageway		No Stopping At Any time On Verge Or Footway		Zonal Restrictions (Excluding Pedestrian Zones)		Pedestrian Zones

SCALE
1:1,250

DATE
01/08/2017

MAP NUMBER
GU811a



GS814

GU814



The Highland Council
Comhairle na Gàidhealtachd

The Highland Council
Headquarters
Glenurquhart Rd
Inverness
IV35NX

**THE HIGHLAND COUNCIL
(PROHIBITION AND RESTRICTION
OF WAITING AND LOADING AND
PARKING PLACES)
(DECriminalISED PARKING
ENFORCEMENT AND
CONSOLIDATION) ORDER 2016**

Reproduced by permission of Ordnance Survey on behalf of HMSO
© Crown copyright and database right 2016. All rights reserved.
Ordnance Survey licence 100023369.
This plan has been produced specifically to supply an individual
with value added Local Authority information.
Unauthorised reproduction infringes Crown Copyright
and may lead to prosecution or Civil Proceed

Key		Key		Key		Key	
Shade	Restriction	Shade	Restriction	Shade	Restriction	Shade	Restriction
	No Waiting At Any Time		No Waiting At Any Time / No Loading		No Waiting At Any Time / No Loading At Any Time		No Waiting / No Loading
	No Waiting		Loading Restrictions		Taxi Ranks		Pay And Display
	Permit Holders Only		Limited Waiting		Miscellaneous Restrictions		Disabled Badge Holders Only
	No Stopping On Main Carriageway		No Stopping At Any time On Verge Or Footway		Zonal Restrictions (Excluding Pedestrian Zones)		Pedestrian Zones

SCALE
1:1,250

DATE
01/08/2017

MAP NUMBER
GT814a

GT812

GS813

GU813

GT814

Pedestrian zone
 No waiting
 At any time
 No vehicles
 Mon - Fri
 11am - 3pm
 Saturday
 10am - 5pm
 At other times
 Access restricted to
 Disabled & Loading

Permit holders only

ACCESS ROAD BETWEEN
 MIDDLE STREET
 AND HIGH STREET

Disabled badge holders only
 Max stay 2 hours
 No return within 60 mins

No waiting
 At any time

Parking place for solo motor cycles
 2 hours

Limited waiting
 6 am - 6 pm
 15 mins
 No return within 60 mins

No waiting
 At any time

Limited waiting
 30 mins
 No return within 60 mins

No waiting
 At any time

No waiting
 At any time

No stopping except taxis

No waiting
 At any time

Loading only



**THE HIGHLAND COUNCIL
 (PROHIBITION AND RESTRICTION
 OF WAITING AND LOADING AND
 PARKING PLACES)
 (DECriminalISED PARKING
 ENFORCEMENT AND
 CONSOLIDATION) ORDER 2016**

The Highland Council
 Headquarters
 Glenurquhart Rd
 Inverness
 IV35NX

Reproduced by permission of Ordnance Survey on behalf of HMSO
 © Crown copyright and database right 2016. All rights reserved.
 Ordnance Survey licence 100023369.
 This plan has been produced specifically to supply an individual
 with value added Local Authority information.
 Unauthorised reproduction infringes Crown Copyright
 and may lead to prosecution or Civil Proceed

Key

Shade	Restriction	Shade	Restriction	Shade	Restriction	Shade	Restriction
	No Waiting At Any Time		No Waiting At Any Time / No Loading		No Waiting At Any Time / No Loading At Any Time		No Waiting / No Loading
	No Waiting		Loading Restrictions		Taxi Ranks		Pay And Display
	Permit Holders Only		Limited Waiting		Miscellaneous Restrictions		Disabled Badge Holders Only
	No Stopping On Main Carriageway		No Stopping At Any time On Verge Or Footway		Zonal Restrictions (Excluding Pedestrian Zones)		Pedestrian Zones

SCALE
1:1,250

DATE
01/08/2017

MAP NUMBER
GT813a

ROAD TRAFFIC REGULATION ACT 1984

The Highland Council (Prohibition and Restriction of Waiting and Loading and Parking Places) (Decriminalised Parking Enforcement and Consolidation) Variation One Order 2017

THE HIGHLAND COUNCIL in exercise of its powers under Sections 1(1), 2(1) to (3), 4, 19, 32, 35, 45, 46,47 and 124 and Part IV of Schedule 9 of the Road Traffic Regulation Act 1984 (“the Act of 1984”) as amended and of the Road Traffic Act 1991 (“the 1991 Act”) and of all other enabling powers, and after consultation with the Chief Constable of Police Scotland in accordance with Part III of Schedule 9 to the Act of 1984, hereby makes the following Order.

1. This Order shall come into operation on the _____ and may be cited as “The Highland Council (Prohibition and Restriction of Waiting and Loading and Parking Places) (Decriminalised Parking Enforcement and Consolidation) Variation One Order 2017”
2. The Interpretation Act 1978 shall apply for the interpretation of this Order as it applies for the Interpretation of an Act of Parliament.
3. The prohibitions and restrictions imposed by this Order shall be in addition to and not in derogation from any restriction or requirement imposed by any regulation made or having effect as if made under the Act of 1984 or by or under any other enactment provided that where a prohibition or restriction which is imposed, varied or revoked by this Order is in conflict with a prohibition or restriction imposed by a previous Order, then the provision of this Order shall prevail.
4. If a court, Transport Scotland or the Parking and Bus Lane Tribunal Service for Scotland, declares any part of this Order to be invalid or un-enforceable, such declaration shall not invalidate the remainder of this Order.

This is the Schedule 1 referred to in the foregoing The Highland Council (Prohibition and Restriction of Waiting and Loading and Parking Places) (Decriminalised Parking Enforcement and Consolidation) Variation One Order 2017

SCHEDULE 1

On Street Plans with the following Map Numbers thereon are deleted from The Highland Council (Prohibition and Restriction of Waiting and Loading and Parking Places) (Decriminalised Parking Enforcement and Consolidation) Order 2016:

LI533	LG528
LI532	LG527
LI531	LF531
LH535	LF530
LH533	GW11
LH531	GV812
LH530	GV811
LH529	GU813
LG533	GU812
LG532	GU811
LG531	GT814
LG530	GT813

This is the Schedule 2 referred to in the foregoing The Highland Council (Prohibition and Restriction of Waiting and Loading and Parking Places) (Decriminalised Parking Enforcement and Consolidation) Variation One Order 2017

SCHEDULE 2

Substitute On Street Plans attached with the following Map Numbers thereon are added and incorporated into schedule 1 to The Highland Council (Prohibition and Restriction of Waiting and Loading and Parking Places) (Decriminalised Parking Enforcement and Consolidation) Order 2016

LI533a	LG528a
LI532a	LG527a
LI531a	LF531a
LH535a	LF530a
LH533a	GW11a
LH531a	GV812a
LH530a	GV811a
LH529a	GU813a
LG533a	GU812a
LG532a	GU811a
LG531a	GT814a
LG530a	GT813a