

Site Forms

YOUR DETAILS	
Your Name (and organisation if applicable)	Tom Morrison
Your Address / Contact Details	Wester Urray Farm
	Muir of Ord
	IV6 7UL
Landowner's Name (if known / applicable)	Tom Morrison
Agent (if applicable)	George Reynolds
Agent's Address / Contact Details (if applicable)	Reynolds Architecture Ltd.
	1 Tulloch Street
	Dingwall
	IV15 9SU

DETAILS OF SITE SUGGESTED	
Site Address	Land beside Wester Urray Church
Site/Local Name (if different from above)	
Site Size (hectares)	.8 ha
Grid Reference (if known)	
Proposed Use (e.g. housing, affordable housing, employment, retail, waste, gypsy traveller, utility, community, retained public open space)	Housing
Proposed Non Housing Floorspace / Number of Housing Units (if known/applicable)	4
Map	(please attach a map of the site ideally on an Ordnance Survey base)

If you wish to suggest a site that should <u>not</u> be built on, fill in this form	
REASONS WHY YOUR SITE SHOULD BE SAFEGUARDED FROM BUILDING	
How do the public enjoy the space - e.g. used for dog walking, children's play?	
What makes the site more special than other areas in the village/town?	
Does the site have attractive or rare features such as mature trees, historical significance or protected wildlife?	

Landowners, developers and/or agents wishing to suggest a site should fill in the following form and as much as possible of the strategic environmental assessment form (at the end of this document) which assesses the environmental effects of possible development sites.

If you wish to suggest a site that should be built on, fill in this form	
REASONS FOR YOUR DEVELOPMENT SITE SUGGESTION	
How can the site be serviced? (give details of proposed access, foul drainage, surface water and water supply arrangements)	Mains water and electricity. Private arrangements for sewage. Surface water to soakaways.
FORM CONTINUES BELOW	

REASONS FOR YOUR DEVELOPMENT SITE SUGGESTION

<p>What are the site's constraints and how can they be resolved or reduced? (e.g. does the site flood, are there protected species present, will good farmland be lost, will the local landscape be affected, will valued trees be felled, are any other heritage features likely to be affected?)</p>	<p>No flooding in the area – the site is rough scrubland with a few mature trees that will be incorporated into any detailed proposal for the site.</p>
<p>What benefits will result to the wider community from the site's development? (e.g. will there be more or better jobs, will the land be put to a more productive use, will the development increase infrastructure capacity for others, will more affordable houses result, is there an unmet demand for the development?)</p>	<p>There is considerable demand for housing in the area and a mix of types and size of unit could be incorporated to suit the demand.</p>
<p>What impact will there be on travel patterns from the site's development? (e.g. will more or less people engage in active and healthy travel (walk / cycle) or go by public transport as a result of the site's development rather than travel by private car?)</p>	<p>The site is in a country location with good road network – the use of bicycles would be encouraged.</p>
<p>Is the site well connected? (e.g. will the average travel time to community and commercial facilities reduce or increase as a result of the site's development, is the proposed use compatible with existing / proposed surrounding uses?)</p>	<p>The site is within easy commuting distance of Muir of Ord, Dingwall, Beauly and Inverness.</p>
<p>Is the site energy efficient? (e.g. will the site allow for energy efficient siting, layout, building design and local renewable energy source connection?)</p>	<p>The site has a fairly open aspect which would make it ideally suited for the use of solar and alternative energy.</p>
<p>What other negative impacts will the development have and how will they be resolved or offset? (e.g. will the site's development increase any form of pollution or decrease public safety?)</p>	<p>The road layout and connecting road to the site whilst increasing local traffic will have no significant impact on public safety with good visibility splays and speed restrictions in place. Provision of a new sewage treatment plant should ensure no adverse environmental impact.</p>

STRATEGIC ENVIRONMENTAL ASSESSMENT FORM

Landowners, developers and/or agents wishing to suggest a site should fill in as much as possible of the following form. Strategic environmental assessment of local development plan sites is now a statutory requirement and considers the possible environmental effects of development proposals. We will check your answers and fill in any gaps.

No.	Issue	Detailed Explanation	Answer	Any Proposed Mitigation Measures (how will you reduce or offset the effects of your development?)
1	a) Will the site safeguard any existing open space within the area? b) Will the site enable high quality open space to be provided within the area?	Will the site have any impact on useable public open space (such as parks, playing fields etc) or any opportunities to create additional public open space?	The proposal would allow people to live within a rural situation but close enough to existing established walkways through woodland and various types of scenery.	
2	Will the site encourage and enable provision for active travel (walking, cycling and public transport use)?	Is any part of the site within 400m straight line distance of any community/commercial building? or will development provide a community/commercial building within walking distance of existing residential areas? - Are there opportunities to create new walking/cycling routes or improve existing routes?	Being in a rural situation should encourage walking, cycling, mountain biking etc.	
3	Does the site provide an opportunity for you to provide a financial contribution towards encouraging more sustainable travel patterns?	For example, can a subsidy to a local bus route be provided?	No.	
4	Will the site involve "off site" road improvements that will contribute to road safety?	Is the site likely to improve the local road network such as junctions or crossings?	Fully engineer access points from existing road and minor road realignment will ensure road safety.	
5	Is there scope for road	Will development incorporate on-site traffic	The use of street lighting would be	

	safety measures as part of the development of the site?	calming measures (e.g. speed bumps) or street lighting? Will it incorporate the principles of Designing Streets available via: http://www.scotland.gov.uk/Publications/2010/03/22120652/0	discouraged to preserve the rural nature of the area. Individual houses with solar powered lighting solutions would be encouraged.	
6	Is the site near any existing "bad neighbour" uses?	Will the site be negatively affected by any neighbouring use? (bad neighbour uses include those that affect residential property by way of fumes, vibration, noise, artificial lighting etc). Is the site affected by any of the Physical Constraints identified in the Council's Physical Constraints: Supplementary Guidance?	No..	
7	Are there any contaminated land issues affecting the site?	Are you aware if the site has been previously used for industrial or any other uses likely to cause contamination?	No contaminated land issues.	
8	a) Is the site on derelict, vacant or other land that has previously been used? b) Is the site on greenfield land?	a) Has the site been identified in Scottish Government's Vacant and Derelict Land Survey (which can be found here: http://scotland.gov.uk/Publications/2010/01/26135819/0) or has the land got an existing use? b) Will the site be located on presently undeveloped land e.g. presently or capably used for agriculture, forestry or amenity purposes?	The site is not designated as derelict land. Yes,	
9	Is the site within the current settlement boundary?	Is the site within any identified settlement boundary in the Local Plan? Is it allocated for any uses?	No, but adjacent to a group of houses in the countryside.	
10	Will the site affect the distinctiveness and special qualities of the present landscape character or affect any landscape designation?	Does the site conform with the Landscape Capacity Assessment (if available)? Will the site result in the removal of valued landscape features or negatively affect any key views? Is it located within or would otherwise affect a National Scenic Area or Special Landscape Area, having regard to their special qualities?	The proposal would make better use of scrub covered poor quality area of ground.	

11	Will the site affect any areas with qualities of wildness? (that is land in its original natural state?)	Are you aware if the site is inside or likely to affect an area of Wild Land? (These areas are identified on Map 3 of SNH's Policy Statement, Wildness in Scotland's Countryside) and areas of Remote Coast identified by the Council, or an area of wildness identified in the draft Wild Land Supplementary Guidance?	Not listed as wild land.	
12	Will the site affect a conservation area?	Is the site inside or likely to affect the character of a confirmed Conservation Area?	No.	
13	Will the site impact on any listed building and/or its setting?	Is there a listed building or a part of the setting "area" of a listed building within the site?	There are no listed buildings within the vicinity of the site.	
14	Will the site affect a site identified in the Inventory of Gardens and Designed Landscapes?	Is any part of the site inside the outer boundary of an Inventory "entry" or will the site affect the setting of an "entry"?	N/a	
15	Will the site affect any locally important archaeological sites identified in the Historic Environment Record?	Does the site contain any features identified in the HER? If yes, will the site affect the feature?	N/a	
16	Will the site impact on any Scheduled (Ancient) Monument and/or its setting?	Is there any SAM within the site boundary or will a SAM be affected?	N/a	
17	a) Will the site affect any natural heritage designation or area identified for its importance to nature conservation? b) Will the site affect any other important habitat for the natural heritage?	a) Is any part of the site inside or likely to affect the designation (SAC, SPA, SSSI, NNR, Ramsar) or Local Nature Conservation Site? b) Is any part of the site within or likely to affect non-statutory features identified as being of nature conservation importance e.g.	N/a N/a	

		Ancient, Semi-Natural or Long-Established Woodland Inventory sites, priority BAP habitats, habitats included on the Scottish Biodiversity List, non-designated habitats listed in Annex 1 of EC Habitats Directive?		
18	a) Will the site affect any protected species? b) Will the site affect any other important species for the natural heritage?	a) Will the site affect any European Protected Species, Badgers and species (birds, animals and plants) protected under the Wildlife and Countryside Act 1981 as amended. If such a species may be present on or near the site, a survey should be carried out to inform this assessment (for which a licence from SNH may be required) b) Will the site affect species listed in the UK and Local BAPs, the Scottish Biodiversity List and relevant annexes of the EC Habitats Directive?	No No	
19	Is the site proposed to provide any form of renewable energy?	For example, will the site provide or be capable of providing a district heating system, solar panels or a wind turbine?	The use of renewable and solar panels will be encouraged.	
20	Is any part of the site at risk from fluvial or coastal flooding as shown on SEPA's flood map or from local knowledge?	Are you aware of any part of the site being within the 1 in 200 year flood risk contour as identified by SEPA? (which can be found here: http://www.sepa.org.uk/flooding/flood_risk_maps/view_the_map.aspx)	No.	
21	Will development of the site result in the need for changes in land form and level? If yes, how will soil and drainage issues be addressed?	Will there be any change in rate, quantity, quality of run-off plus groundwater impact on or off site? If so, will these affect priority habitats, especially blanket bog?	There will be level changes typically associated with housing and amenity building development. These will not however be significant. Drainage from land will be dealt with by SUDS .	
22	Is there a watercourse, loch or sea within or adjacent to the site? If yes, how will the water	Will there be any culverting, diversion or channelling of existing watercourses?	There is no water course in the vicinity of the site.	

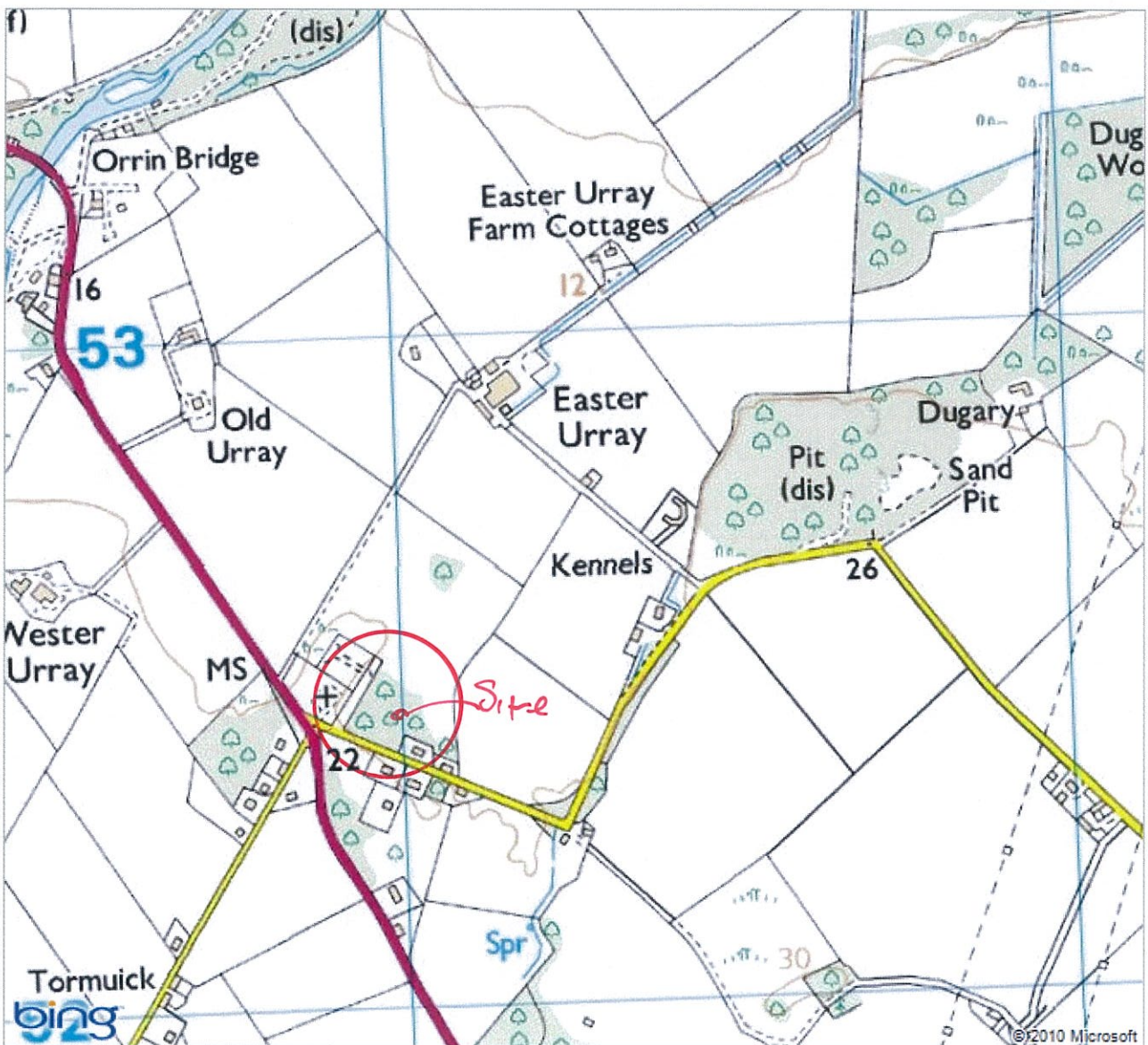
	environment be protected from development?			
23	Will the site offer opportunities for sustainable waste management?	Will the waste produced by the site be minimised and processed close to source in a sustainable way?	The site is located in a publicly serviced area. There will therefore be collections for recycling consistent with policy for the existing houses.	
24	Can the site be connected to the public water and sewerage system?	Can the site be connected at reasonable cost? If not, what alternative is proposed?	Site can connect to mains water supply but foul treatment plant will be required.	
25	Will the site require alteration to the local landform?	Can the site (including access) be developed without significant re-contouring etc.? Will access tracks and parking areas have significant cut and fill?	Minor re contouring consistent with construction/development work will take place.	
26	Will the site affect or be affected by coastal erosion or natural coastal processes?	This will be noted on any relevant shoreline management plan.	No.	
27	Is the site sheltered from the prevailing wind and does it have a principal aspect between SW and SE?	Will development make best use of the site in terms of energy efficiency?	The site is fairly level but some of the existing scrub would be retained and supplemented with new planting to form screening from the prevailing winds.	
28	Will the site have any impact upon local air quality?	Is the site near areas of employment or close to public transport? Such developments are less likely to result in additional traffic which may contribute to air pollution.	No effect on additional air pollution would be expected from development of this area.	
29	Will the site have an impact on light pollution levels?	Is it likely that the Council policy likely will require street lighting at this location? Are there proposals for floodlighting on the site?	Good street lighting design will control light pollution from the site.	
30	a) Will it the site affect the present green network of the area?	a) Will the site affect features that currently provide for the movement of species and/or people e.g. woodland, hedgerows, field margins, watercourses, coastlines, tree belts, greenspace?	The development of this area would encourage greater use of the existing walkways and green space and the site.	

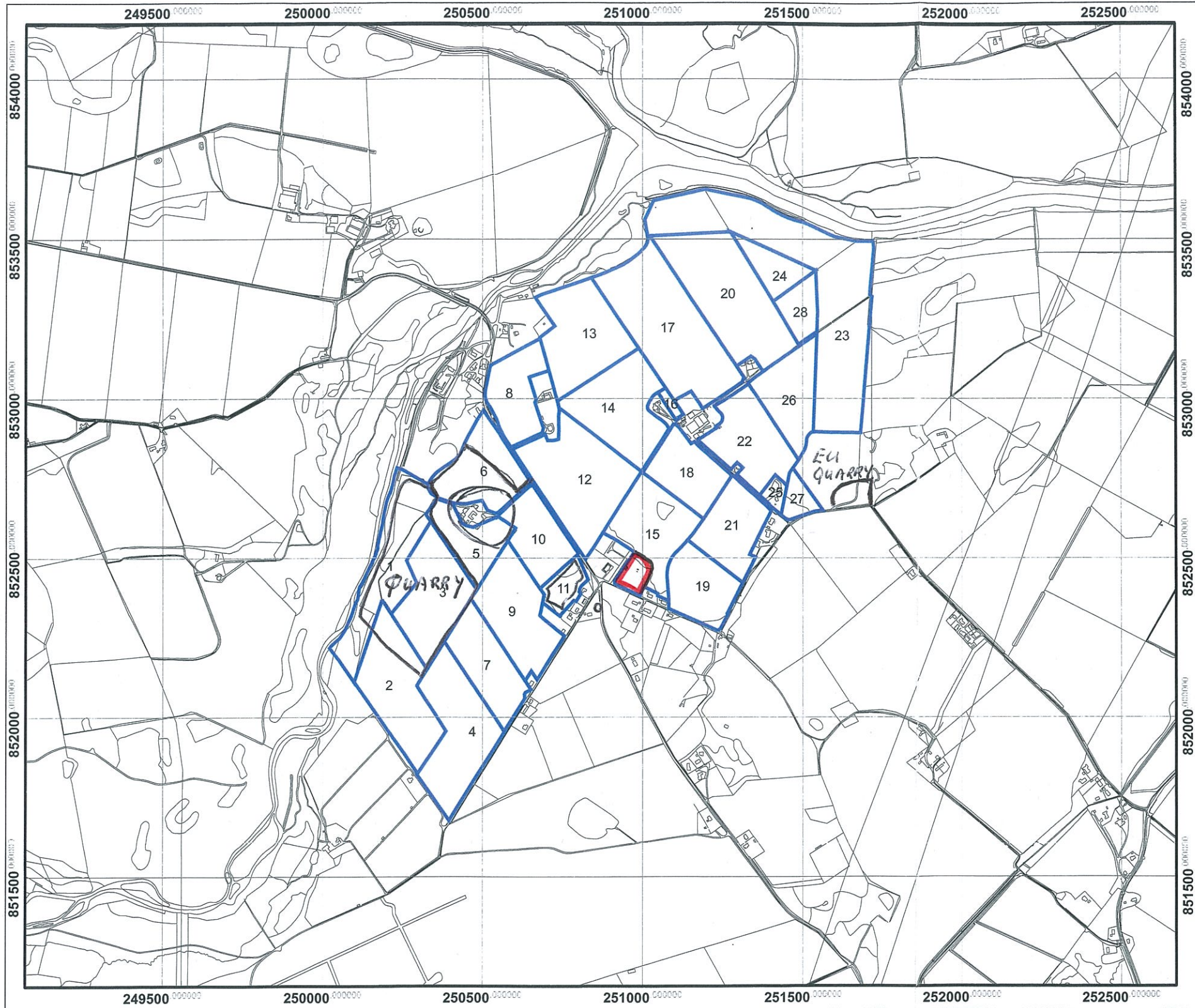
	b) Will the site provide opportunities to enhance the present green network of the area?	b) Will connectivity of natural features or open space and paths used for public amenity be improved? Will existing fragmentation of habitats and open spaces be improved? Will species be enabled to move where at present there is an obstacle?		
31	Will the site provide opportunities for people to come into contact with and appreciate nature/natural environments?	Is the site close to (within 1.5km) an opportunity to come into contact with nature/natural environments e.g. Local Nature Reserves, local greenspace, green networks? Are there proposals which will increase opportunities to come into contact with nature/natural environments?	The site is in an area where the opportunity for interaction with the natural environment abounds.	
32	a) Will the site affect any core paths or right of way? b) Will the site affect any other existing paths or outdoor access opportunities? c) Will the allocation provide new access opportunities within the site and linking to the path network beyond the site?	a) Is a diversion of a core path or right of way required? Will there be any impact on the usability of a core path or right of way? b) Will it affect an existing path in the Highland Path Record? Will it provide additional access opportunities or adversely affect access opportunities afforded by the Land Reform (Scotland) Act 2003? c) Will new paths be created within and beyond the site? Will any existing paths be improved e.g. to increase accessibility to a wider range of users? Will the site help to realise priorities identified in the Council's outdoor access strategy or aspirational paths identified in the core path plans?	No. This development could encourage greater use of the existing paths within the woodlands to the south of the site. This is a site in a rural setting with ample opportunity to use any paths in the vicinity.	
33	Will the site have an impact on the geodiversity of the area?	Are you aware if the site lies within or adjacent to an un-notified Geological Conservation Review site or Local Geodiversity Site? (or other site with geodiversity value e.g. distinctive landforms, areas with natural processes, rock exposures for study?)	No.	

34	Will soil quality and capability of the site be adversely affected?	Will the site result in a loss of soil due to development or removal of good quality soil from the site? Is the site on land identified as Prime Quality Agricultural Land?	This is not considered good quality agricultural land.	
35	Is the site on peatland?	Is the site within or functionally connected to an area of peatland? Would the allocation involve the disturbance of peat? If yes, how would impacts on peatland be avoided or minimised? Would any tree felling be required?	No.	
36	Will the site have any affect on the viability of a crofting unit?	Does the site represent a significant loss of good quality inbye crofting land or common grazing land?	No.	

Bing Maps

Tom Morrison





Rural Payments and Inspections Directorate



Farm Code 762/0123

Map 1 of 1

Field System Version Date : 08 January 2009

© Crown Copyright

Counter	Field Identifier	Area(Ha)
1	NH/50221/52506	7.32
2	NH/50236/52080	7.2
3	NH/50367/52385	6.08
4	NH/50447/51959	7.68
5	NH/50467/52546	3.4
6	NH/50503/52783	5.21
7	NH/50527/52156	4.79
8	NH/50606/53013	4.11
9	NH/50623/52293	6.15
10	NH/50684/52562	3.97
11	NH/50772/52404	1.49
12	NH/50818/52724	8.82
13	NH/50826/53193	7.03
14	NH/50955/52970	6.95


Counter	Field Identifier	Area(Ha)
15	NH/51039/52554	6.45
16	NH/51088/52978	0.29
17	NH/51108/53207	11.18
18	NH/51152/52760	4.07
19	NH/51203/52405	4.15
20	NH/51268/53321	9.77
21	NH/51291/52581	4.4
22	NH/51339/52855	5.43
23	NH/51365/53548	16.67
24	NH/51407/53408	2.12
25	NH/51409/52679	0.57
26	NH/51463/53011	4.56
27	NH/51489/52683	1.11
28	NH/51493/53281	1.91

Total Area: 152.88 Ha

Scale 1:15,000



1 cm equals 150 Metres
1 cm equals 164 Yards
1 inch equals 417 Yards



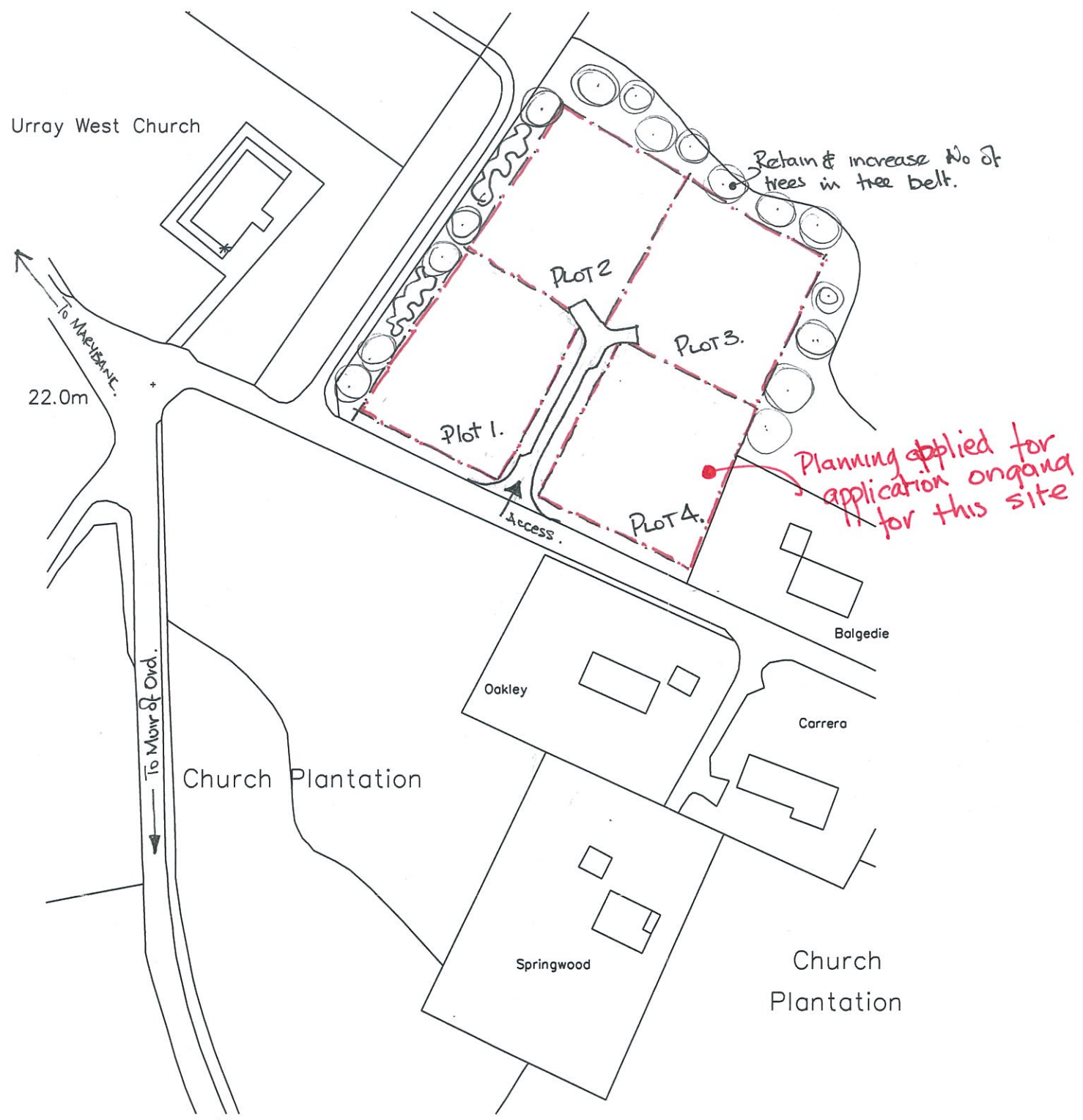
Blue Field Boundary

In order to comply with Ordnance Survey licence conditions this IACS Field map can only be used by you or your agent for official dealings with the Scottish Government. If you wish to use this map for any other purpose you are required to enter separate licensing arrangements with Ordnance Survey.

This map is reproduced from Ordnance Survey material with the permission of Ordnance Survey on behalf of the Controller of Her Majesty's Stationery Office. © Crown Copyright. Unauthorised reproduction infringes Crown copyright and may lead to prosecution or civil proceedings. Scottish Government 100020540 2003

Based on OS Land-Line © Data.

Version No ... 2.1



Ordnance Survey (c) Crown Copyright 2010. All rights reserved. Licence number 100020449

revisions		
reynolds architecture ltd. 1 tulloch street, dingwall. IV15 9JY tel. 01349 867766 fax. 01349 867769 www.reynolds-architecture.com		
Proposed House Plots at Urray, Muir of Ord for Mr T Morrison		
drawing description		
Site proposal		
drawing number		revision
scale	date	drawn
1:1250	Mar 2010	GMR
<small>1. Protected by copyright, no reproduction without express permission from architect. 2. Contractor is responsible for checking all dimensions prior to construction. 3. Discrepancies to be referred to architect for decision.</small>		