

The Highland Council

The Highland Council (Prohibition and Restriction of Waiting and Loading and Parking Places) (Decriminalised Parking Enforcement and Consolidation) Variation Eight Order 2024 (DRAFT)

Notice is hereby given that The Highland Council (“the Council”) in exercise of its powers under Sections 1(1), 2(1) to (3), 4, 19, 32, 35, 45, 46,47 and 124 and Part IV of Schedule 9 of the Road Traffic Regulation Act 1984 (hereinafter referred to as “the Act of 1984”) and the Road Traffic Act 1991 (hereinafter referred to as “the 1991 Act”) and of all other enabling powers proposes to make an Order entitled as above the general effect of which is as described in the Schedule below.

Details of the proposals, a copy of the proposed Order, Statement of Reasons and Plans may be inspected at The Highland Council, Farraline Park, Inverness, IV11NH during normal office hours. All documents may also be viewed online at <https://www.highland.gov.uk/parking> select “[Traffic order consultations](#)”. Any objection you may have to these proposals must be submitted to the undernoted in writing by 17th March 2025 and must contain the competent grounds upon which you object. You may also provide your written objection by email to parking@highland.gov.uk

21st February 2025, Parking Services, Highland Council, Multi Storey Car Park, Farraline Park, Inverness, IV1 1NH

Schedule

This Order Variation is required to adjust the location of Waiting & Loading restrictions, Permit Parking and/or Roadside Pay & Display in Inverness. Roads affected: Academy Street, Ballifeary Lane, Balnain Street, Bank Street, Bellfield Park, Bridge Street, Bught Drive, Bught Road, Burnett Road, Carsegate Road North/South, Castle Road, Castle Street, Church Street, Cromwell Road, Culduthel Road, Cullaird Road, Drummond Road, Fairfield Road, Farraline Park, Foundry Way, Greig Street, Henderson Road, Henderson Drive, High Street, Huntly Street, Lochalsh Road, Longman Drive, Lotland Street, Manse Place, Margaret Street, Ness Bank, Ness Walk, Old Edinburgh Road, Old Mill Road, Post Office Avenue, Queensgate, Railway Terrace, Rose Street, Seafield Road, Springfield Gardens, Stadium Road, Station Lane, Strothers Lane, Swan Lane, Union Street, View Place, Wells Street

Consultation is also being notified to ensure that the public are aware of the details relating to proposed on-street Pay & Display, Permit Parking and Waiting Restrictions to assist in the delivery of effective traffic Management.

Ref	Location of Parking Place	Current Restrictions	Charging Hours	Scale of Charges	
			HMS - Hours Maximum Stay	Periods	Charge
PD002	Castle Street, Inverness (Pay & Display)	Mon to Sat 8am to 6pm 2 HMS	Pay and Display to be revoked and replaced with a Limited Waiting bay	N/A	N/A
PD021	Glenmore, C1126 Roadside (Pay & Display) 1 st March to 31 st October	Mon to Sun 9am to 5pm 12 HMS	Mon to Sun 24 HMS	Up to 3 Hrs Up to 6 Hrs Up to 24 Hrs Per day	£3.00 £4.00 £5.00 £5.00
PD025	Huntly Street, Inverness (Pay & Display) Permit Parking	Permit Holders Only	Mon to Sat 10am to 5pm 2 HMS	Up to 2 Hr	£2.00
PD026	Balnain Street, Inverness (Pay & Display) Permit Parking	Permit Holders Only	Mon to Sat 10am to 5pm 2 HMS	Up to 2 Hr	£2.00

OFFICIAL

PD027	Greig Street, Inverness (Pay & Display) Permit Parking	Permit Holders Only	Mon to Sat 10am to 5pm 2 HMS	Up to 2 Hr	£2.00
--------------	---	---------------------	------------------------------------	------------	-------

INVERNESS	Note	Frequency	Fee
Resident's and Residents visitor permits (RP, RVP) (limit to 2nr resident and 1nr visitor)		annual	£63.00
Blue Badge discount (One per eligible property)		annual	100%
Senior Citizens resident's permit		annual	£31.00
Lost or damaged permits		single fee	£31.00
Business and business visitor permits (BP, BVP)		annual	£203.00
Lost or damaged business parking permit		single fee	£99.00
Contract parking card - Rose St MSCP (CP)		monthly	£66.00
Contract Permit Bay - Rose St MSCP (CP)		monthly	£97.00
Business Contract Parking - other (CP)		monthly	£42.00
Change of Vehicle – Replacement Permit			Free
ALL OTHER HIGHLAND COUNCIL LOCATIONS	Note	Frequency	Fee
Resident's and Residents visitor permits (RP, RVP)		annual	£44.00
Blue Badge discount (One per eligible property)		annual	100%
Senior Citizens resident's permit		annual	£22.00
Lost or damaged permits		single fee	£22.00
Business and business visitor permits (BP, BVP)		annual	£109.00
Lost or damaged business parking permit		single fee	£52.00
RingGO Local Parking Season ticket (LPST)		monthly	£11.00
Business Contract Parking (CP)		Annual	£184.00
COUNCIL WIDE	Note	Frequency	Fee
Residents Visitor Parking Vouchers*	Book of 10 x 3hour periods	single	£21.00
Trades Permit (TP)*	Trades Services Providers	annual	£218.00
Essential User Permit (EUP)*	Medical , registered domiciliary care etc.	annual	£31.00
RingGO Highland Parking Season Ticket (HPST)		monthly	£23.00
General – Suspensions	Fee		
Suspension of On Street Pay & Display Parking Bay	£50 fixed administration fee plus £10.00 per bay per day of suspension		
Suspension of other On Street bay	£50 fixed administration plus £5.00 per bay per day of suspension beyond 5 days		
Suspension of an Off Street Car Park Bay (Non Pay & Display) - Minimum	£50 fixed administration plus £5.00 per bay per day of suspension beyond 5 days		
Suspension of an Off Street Car Park Bay (Pay & Display)	Fee Calculation used: Number of Bays X Bay Hourly Rate X Charging period X Number of Days X Average Occupancy for location + Admin Fee (£50). <i>e.g. 1 bay for 5 days if bay hourly rate for car is £1 for and 10hrs per day and average occupancy for location is 70% = 1 (bay) x £1 x 10(hrs) x 5 (days)x 70% + Admin Fee (£50) = £85</i>		

OFFICIAL

OFFICIAL

ROAD TRAFFIC REGULATION ACT 1984

The Highland Council (Prohibition and Restriction of Waiting and Loading and Parking Places) (Decriminalised Parking Enforcement and Consolidation) Variation Eight Order 2024 **(DRAFT)**

THE HIGHLAND COUNCIL in exercise of its powers under Sections 1(1), 2(1), 2(2), 4, 19, 32, 35, 45, 46,47 and 124 and Part IV of Schedule 9 of the Road Traffic Regulation Act 1984 (“the Act of 1984”) as amended and of the Road Traffic Act 1991 and of all other enabling powers, and after consultation with the Chief Constable of Police Scotland in accordance with Part III of Schedule 9 to the Act of 1984, hereby makes the following Order.

1. This Order shall come into operation on the _____ and may be cited as “The Highland Council (Prohibition and Restriction of Waiting and Loading and Parking Places) (Decriminalised Parking Enforcement and Consolidation) Variation Eight Order 2024”
2. The Interpretation Act 1978 shall apply for the interpretation of this Order as it applies for the Interpretation of an Act of Parliament.
3. The prohibitions and restrictions imposed by this Order shall be in addition to and not in derogation from any restriction or requirement imposed by any regulation made or having effect as if made under the Act of 1984 or by or under any other enactment provided that where a prohibition or restriction which is imposed, varied or revoked by this Order is in conflict with a prohibition or restriction imposed by a previous Order, then the provision of this Order shall prevail.
4. If a court, Transport Scotland or the Parking and Bus Lane Tribunal Service for Scotland, declares any part of this Order to be invalid or un-enforceable, such declaration shall not invalidate the remainder of this Order.

5. The Highland Council (Prohibition and Restriction of Waiting and Loading and Parking Places) (Decriminalised Parking Enforcement and Consolidation) Order 2016 as amended (hereinafter referred to as the “Principal Order”) is hereby varied as follows: (i) the plans specified and attached in Schedule 1 to this Order are inserted therefore and hereby added and incorporated into schedule 1 to the Principal Order; (ii) the following wording is added to Table 3.1 of schedule 3 to the Principal Order; “Station Lane Inverness”, “Burnett Road Inverness”, “Church Street Inverness”, “Bught Road Inverness”.
6. The Highland Council (Prohibition and Restriction of Waiting and Loading and Parking Places) (Decriminalised Parking Enforcement and Consolidation) Order 2016 as amended (hereinafter referred to as the “Principal Order”) is hereby varied: the plans specified in the Schedule 2 to this Order are deleted from the Principal Order and the plans specified and attached in Schedule 3 to this Order are substituted therefore and hereby added and incorporated into schedule 1 to the Principal Order.
7. The Highland Council (Prohibition and Restriction of Waiting and Loading and Parking Places) (Decriminalised Parking Enforcement and Consolidation) Order 2016 as amended (hereinafter referred to as the “Principal Order”) is hereby varied: the plans specified and attached in Schedule 4 to this Order are inserted therefore and hereby added and incorporated into schedule 2 to the Principal Order.
8. The Highland Council (Prohibition and Restriction of Waiting and Loading and Parking Places) (Decriminalised Parking Enforcement and Consolidation) Order 2016 as amended (hereinafter referred to as the “Principal Order”) is hereby varied: table 4.1 and table 4.2 specified in the Schedule 5 to this Order are deleted from the Principal Order and the table specified and attached in Schedule 5 to this Order are substituted therefore and hereby added and incorporated into schedule 4 to the Principal Order.

This Order and the Schedules annexed hereto are sealed with the Common Seal of The Highland Council and subscribed for and on behalf of The Highland Council by Paul Nevin at Inverness on xx/xx/2025

DRAFT

This is the Schedule 1 referred to in the foregoing The Highland Council (Prohibition and Restriction of Waiting and Loading and Parking Places) (Decriminalised Parking Enforcement and Consolidation) Variation Eight Order 2024

SCHEDULE 1

On Street Plans attached with the following Map Numbers thereon are added and incorporated into schedule 1 to The Highland Council (Prohibition and Restriction of Waiting and Loading and Parking Places) (Decriminalised Parking Enforcement and Consolidation) Order 2016

LE526

LE527

LE531

LF541

LF542

LG525

LG536

LG537

LG539

LI527

This is the Schedule 2 referred to in the foregoing The Highland Council (Prohibition and Restriction of Waiting and Loading and Parking Places) (Decriminalised Parking Enforcement and Consolidation) Variation Eight Order 2024

SCHEDULE 2

On Street Plans with the following Map Numbers thereon are deleted from The Highland Council (Prohibition and Restriction of Waiting and Loading and Parking Places) (Decriminalised Parking Enforcement and Consolidation) Order 2016:

LF530c	LH525
LF531c	LH526
LF534	LH527
LF536	LH528
LF537	LH529a
LG524	LH530b
LG526	LH531b
LG527a	LH532
LG529	LH533b
LG530b	LH534a
LG531a	LH535a
LG532a	LI525
LG534b	LI526
LG535	LI528
LH523	LI533a
LH524	LI534

This is the Schedule 3 referred to in the foregoing The Highland Council (Prohibition and Restriction of Waiting and Loading and Parking Places) (Decriminalised Parking Enforcement and Consolidation) Variation Eight Order 2024

SCHEDULE 3

Substitute On Street Plans attached with the following Map Numbers thereon are added and incorporated into schedule 1 to The Highland Council (Prohibition and Restriction of Waiting and Loading and Parking Places) (Decriminalised Parking Enforcement and Consolidation) Order 2016

LF530d	LH525a
LF531d	LH526a
LF534a	LH527a
LF536a	LH528a
LF537a	LH529b
LG524a	LH530c
LG526a	LH531c
LG527b	LH532a
LG529a	LH533c
LG530c	LH534b
LG531b	LH535b
LG532b	LI525a
LG534c	LI526a
LG535a	LI528a
LH523a	LI533b
LH524a	LI534a

This is the Schedule 4 referred to in the foregoing The Highland Council (Prohibition and Restriction of Waiting and Loading and Parking Places) (Decriminalised Parking Enforcement and Consolidation) Variation Eight Order 2024

SCHEDULE 4

Index Plans attached thereon are added and incorporated into schedule 2 to The Highland Council (Prohibition and Restriction of Waiting and Loading and Parking Places) (Decriminalised Parking Enforcement and Consolidation) Order 2016

Inverness Overview

DRAFT

This is the Schedule 5 referred to in the foregoing The Highland Council (Prohibition and Restriction of Waiting and Loading and Parking Places) (Decriminalised Parking Enforcement and Consolidation) Variation Eight Order 2024

SCHEDULE 5

Table 4.1 and 4.2 attached are amended and incorporated into schedule 4 to The Highland Council (Prohibition and Restriction of Waiting and Loading and Parking Places) (Decriminalised Parking Enforcement and Consolidation) Order 2016 as amended

Table 4.1 On-Street Designated Parking Place Tariffs

Ref	Location of Parking Place	Charging Hours HMS - Hours Maximum Stay	Scale of Charges	
			Periods	Charge
PD001	Ardross Street, Inverness (Pay & Display)	Mon to Sat	Up to 1 Hr	£2.00
		10am to 5pm	Up to 2 Hrs	£3.00
		2 HMS		
PD003	Church Street, Inverness (Pay & Display)	Mon to Sat	Up to 1 Hr	£2.00
		8am to 6pm		
		1 HMS		
PD004	Crown Shopping Centre, Inverness (Pay & Display)	Mon to Sat	Up to 30 mins	£1.00
		8am to 6pm		
		0.5 HMS		
PD005	Culduthel Road, Inverness (Long Stay Pay & Display)	Mon to Sat	Up to 3 Hrs	£2.00
		24 hours	Up to 4 Hrs	£3.00
		24 HMS	Up to 24 Hrs	£4.00
PD006	Friars Lane, Inverness (Pay & Display)	Mon to Sat	Up to 2 Hr	£2.00
		8am to 6pm		
		2 HMS		
PD007	Hill Place, Inverness (Pay & Display)	Mon to Sat	Up to 1 Hr	£2.00
		8am to 6pm		
		1 HMS		
PD008	Huntly Street, Inverness (Pay & Display)	Mon to Sat	Up to 2 Hr	£2.00
		8am to 6pm		
		2 HMS		
PD009	Ness Bank , Inverness (Pay & Display)	Mon to Sat	Up to 2 Hrs	£2.00
		10am to 5pm		
		2 HMS		
PD010	Ness Walk, Inverness (Pay & Display)	Mon to Sat	Up to 2 Hr	£2.00
		10am to 5pm		
		2 HMS		
PD011	Stephens Brae, Inverness (Pay & Display)	Mon to Sat	Up to 1 Hr	£2.00
		8am to 6pm		
		1 HMS		

PD012	Bishops Road, Inverness (Pay & Display)	Mon to Sat 10am to 5pm 2 HMS	Up to 2 Hrs	£2.00
PD013	Bellfield Park, Inverness (Pay & Display)	Mon to Sat 8am to 6pm 4 HMS	Up to 2 Hrs Up to 4 Hrs	£2.00 £3.00
PD014	Station Road, Mallaig (Pay & Display)	Mon to Sun 10am to 5pm 1 HMS	Up to 0.5 Hrs Up to 1 Hr	£0.00 £1.00
PD015	Davies Brae, Mallaig (Pay & Display)	Mon to Sun 10am to 5pm 1 HMS	Up to 0.5 Hrs Up to 1 Hr	£0.00 £1.00
PD016	A855 Storr Roadside (Pay & Display) Lochaber Season Ticket	Mon to Sun 8am to 8pm 12 HMS	Up to 6 Hrs Up to 12 Hrs Coaches per visit	£5.00 £7.00 £7.00
PD017	Ford Road, Broadford (Pay & Display) 1 st March to 31 st October	Mon to Sun 8am to 6pm 3 HMS	Up to 1 Hr Up to 2 Hrs Up to 3 Hrs	£0.00 £1.00 £2.00
PD018	The Quiraing, Roadside, Skye (Pay & Display) Lochaber Season Ticket	Mon to Sun 8am to 8pm 12 HMS	Up to 3 Hrs Up to 6 Hrs Minibus per visit	£3.00 £5.00 £5.00
PD019	Lisigarry Court (Pay & Display) Coach, Minibus, Motorhome Only	Mon to Sun 8am to 8pm 12 HMS	Up to 1 Hr Up to 3 Hrs Up to 6 Hrs Coaches per visit	£0.00 £3.00 £5.00 £5.00
PD020	Fairy Glen Roadside, Skye (Pay & Display) Lochaber Season Ticket	Mon to Sun 8am to 8pm 4 HMS	Up to 4 Hrs	£3.00
PD021	Glenmore, C1126 Roadside (Pay & Display) 1 st March to 31 st October	Mon to Sun 24 HMS	Up to 3 Hrs Up to 6 Hrs Up to 24 Hrs Per day	£3.00 £4.00 £5.00 £5.00
PD025	Huntly Street, Inverness (Pay & Display) (Permits)	Mon to Sat 10am to 5pm 2 HMS	Up to 2 Hr	£2.00
PD026	Balnain Street, Inverness (Pay & Display) (Permits)	Mon to Sat 10am to 5pm 2 HMS	Up to 2 Hr	£2.00
PD027	Greig Street, Inverness (Pay & Display) (Permits)	Mon to Sat 10am to 5pm 2 HMS	Up to 2 Hr	£2.00

Table 4.2 Annual Tariffs, Permits and Suspensions

INVERNESS	Note	Frequency	Fee
Resident's and Residents visitor permits (RP, RVP) (limit to 2nr resident and 1nr visitor)		annual	£63.00
Blue Badge discount (One per eligible property)		annual	100%
Senior Citizens resident's permit		annual	£31.00
Lost or damaged permits		single fee	£31.00
Business and business visitor permits (BP, BVP)		annual	£203.00
Lost or damaged business parking permit		single fee	£99.00
Contract parking card - Rose St MSCP (CP)		monthly	£66.00
Contract Permit Bay - Rose St MSCP (CP)		monthly	£97.00
Business Contract Parking - other (CP)		monthly	£42.00
Change of Vehicle – Replacement Permit			Free
ALL OTHER HIGHLAND COUNCIL LOCATIONS	Note	Frequency	Fee
Resident's and Residents visitor permits (RP, RVP)		annual	£44.00
Blue Badge discount (One per eligible property)		annual	100%
Senior Citizens resident's permit		annual	£22.00
Lost or damaged permits		single fee	£22.00
Business and business visitor permits (BP, BVP)		annual	£109.00
Lost or damaged business parking permit		single fee	£52.00
RingGO Local Parking Season ticket (LPST)		monthly	£11.00
Business Contract Parking (CP)		Annual	£184.00
COUNCIL WIDE	Note	Frequency	Fee
Residents Visitor Parking Vouchers*	Book of 10 x 3hour periods	single	£21.00
Trades Permit (TP)*	Trades Services Providers	annual	£218.00
Essential User Permit (EUP)*	Medical , registered domiciliary care etc.	annual	£31.00
RingGO Highland Parking Season Ticket (HPST)		monthly	£23.00

General – Suspensions	Fee
Suspension of On Street Pay & Display Parking Bay	£50 fixed administration fee plus £10.00 per bay per day of suspension
Suspension of other On Street bay	£50 fixed administration plus £5.00 per bay per day of suspension beyond 5 days
Suspension of an Off Street Car Park Bay (Non Pay & Display) - Minimum	£50 fixed administration plus £5.00 per bay per day of suspension beyond 5 days
Suspension of an Off Street Car Park Bay (Pay & Display)	<p>Fee Calculation used:</p> <p>Number of Bays X Bay Hourly Rate X Charging period X Number of Days X Average Occupancy for location + Admin Fee (£50).</p> <p><i>e.g. 1 bay for 5 days if bay hourly rate for car is £1 for and 10hrs per day and average occupancy for location is 70% = 1 (bay) x £1 x 10(hrs) x 5 (days)x 70% + Admin Fee (£50) = £85</i></p>

THE HIGHLAND COUNCIL

The Highland Council (Prohibition and Restriction of Waiting and Loading and Parking Places) (Decriminalised Parking Enforcement and Consolidation) Variation Eight Order 2024 (DRAFT)

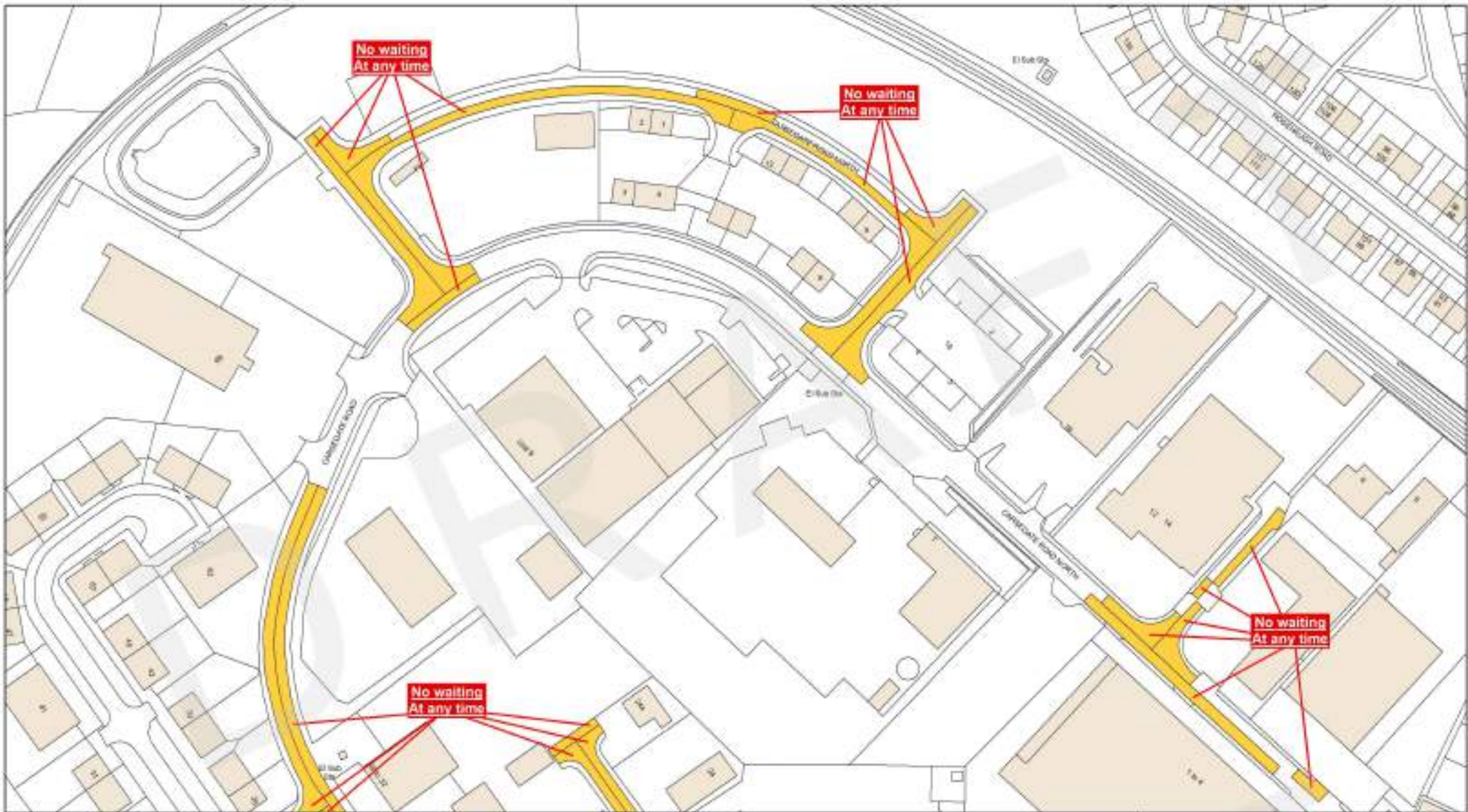
Statement of reasons

The Council proposes to make the Order above in exercise of its powers under Sections 1(1), 2(1), 2(2), 4, 19, 32, 35, 45, 46,47 and 124 and Part IV of Schedule 9 of the Road Traffic Regulation Act 1984 as amended and of the Road Traffic Act 1991

This Traffic Order is required to adjust the location of Waiting & Loading restrictions, Permit Parking and/or Roadside Pay & Display in Inverness on Academy Street, Ballifeary Lane, Balnain Street, Bank Street, Bellfield Park, Bridge Street, Bught Drive, Bught Road, Burnett Road, Carsegate Road North/South, Castle Road, Castle Street, Church Street, Cromwell Road, Culduthel Road, Cullaird Road, Drummond Road, Fairfield Road, Farraline Park, Foundry Way, Greig Street, Henderson Road, Henderson Drive, High Street, Huntly Street, Lochalsh Road, Longman Drive, Lotland Street, Manse Place, Margaret Street, Ness Bank, Ness Walk, Old Edinburgh Road, Old Mill Road, Post Office Avenue, Queensgate, Railway Terrace, Rose Street, Seafield Road, Springfield Gardens, Stadium Road, Station Lane, Strothers Lane, Swan Lane, Union Street, View Place, Wells Street

The effect of the proposed Order is to:

1. Manage waiting & loading within the streets identified by amending existing arrangements.
 - a. provide more frequent access to Disabled Parking Bays by adding time restrictions,
 - b. define additional Disabled Bays,
 - c. adjust waiting & loading where required,
 - d. provide an additional Taxi Rank on Station Lane,
 - e. remove a section of Pay & Display Bays on Castle Street to be used as a pick up and drop area for access to the new visitor centre at the Castle,
 - f. introduce shared Pay and Display/Permit Holder bays on Huntly Street, Balnain Street and Greig Street
 - g. provide waiting restrictions and disabled bays along Island Bank Road as part of Riverside Way project
 - h. provide additional disabled bays and permit parking bays at Fishermans Car Park.
 - i. introduce further waiting restrictions in industrial estates



This is the Plan with Map Number (LE526) referred to in the foregoing

**Inverness (Variation Eight)
Traffic Regulation Order 2024**

Signed by Proper Officer

Reproduced by permission of Ordnance Survey on behalf of Her Majesty's Stationery Office. © Crown Copyright and Database Right 2024. Ordnance Survey 100034463. This plan has been produced specifically to supply an individual with case related local planning information. It is not intended for publication or distribution and may lead to prosecution or civil proceedings.

Restriction Key

 No Waiting At Any Time	 No Waiting At Any Time / No Loading	 No Waiting At Any Time / No Loading At Any Time	 No Waiting / No Loading
 No Waiting	 Loading Restrictions	 Taxi Ranks	 Pay And Display
 Permit Holders Only	 Limited Waiting	 Miscellaneous Restrictions	 Disabled Badge Holders Only
 No Stopping At Any Time On Verge Or Footway	 Dual Use Restrictions	 Zonal Restrictions (Excluding Pedestrian Zones)	 Pedestrian Zones
 No Stopping On Main Carriageway			

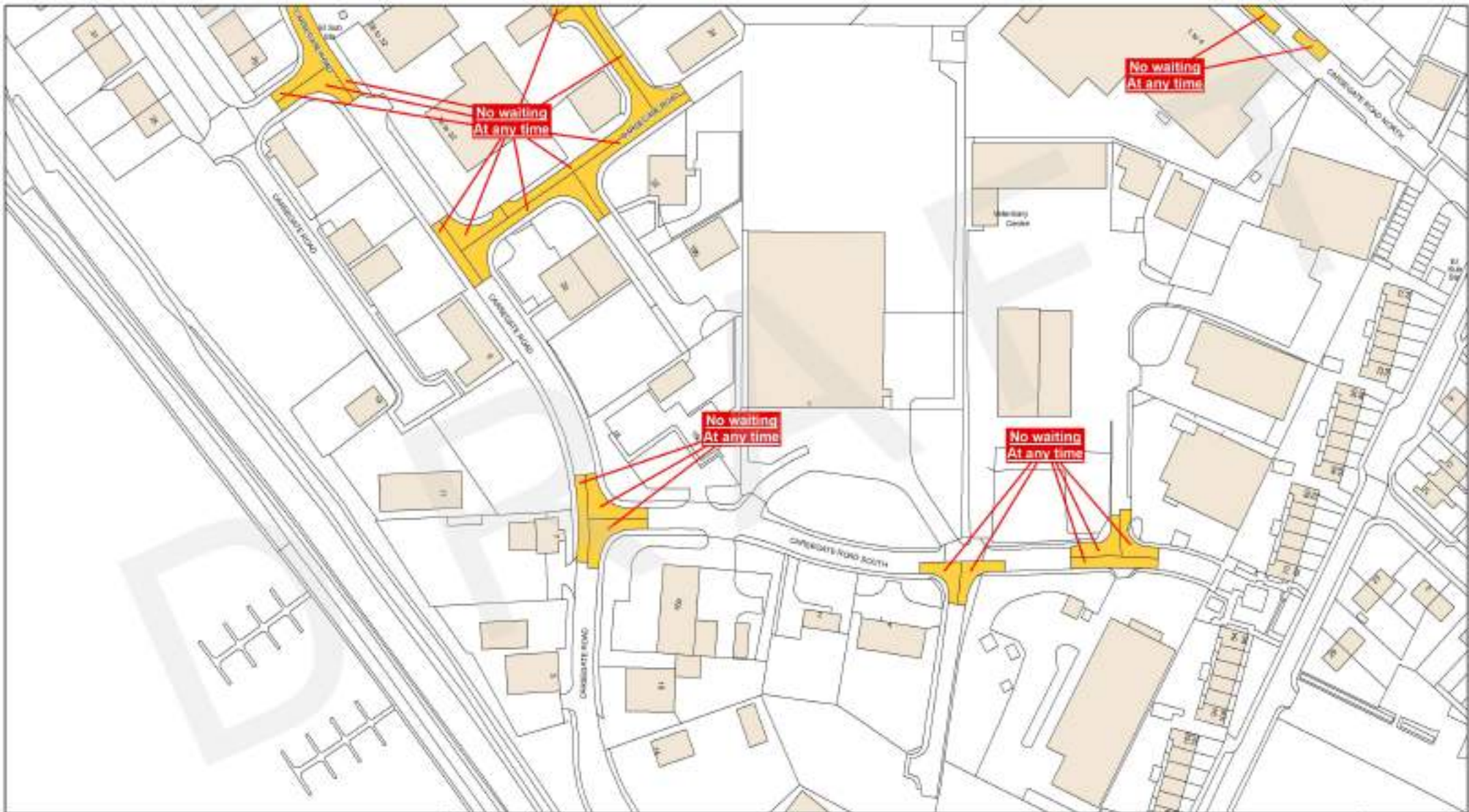


The Highland Council
Headquarters
Glenurquhart Rd
Inverness
N35NR

SCALE
1:1250

DATE
TBC

MAP NUMBER
LE526



This is the Plan with Map Number (LE527) referred to in the foregoing

**Inverness (Variation Eight)
Traffic Regulation Order 2024**

Signed by Proper Officer

Reproduced by permission of Ordnance Survey on behalf of Her Majesty's Stationery Office. © Crown Copyright and Database Right 2024. Ordnance Survey 100034463. This plan has been produced specifically to supply an individual with case related Local Authority information. It is not intended for publication. It may be used by permission of the Local Authority.

Restriction Key

No Waiting At Any Time	No Waiting At Any Time / No Loading	No Waiting At Any Time / No Loading At Any Time	No Waiting / No Loading
No Waiting	Loading Restrictions	Taxi Ranks	Pay And Display
Permit Holders Only	Limited Waiting	Miscellaneous Restrictions	Disabled Badge Holders Only
No Stopping At Any Time On Verge Or Footway	Dual Use Restrictions	Zonal Restrictions (Excluding Pedestrian Zones)	Pedestrian Zones
No Stopping On Main Carriageway			



The Highland Council
Headquarters
Gairloch Road
Inverness
IV36 6JL

SCALE
1:1250

DATE
TBC

MAP NUMBER
LE527



No waiting
At any time

This is the Plan with Map Number (LE531) referred to in the foregoing

**Inverness (Variation Eight)
Traffic Regulation Order 2024**

Signed by Proper Officer

Reproduced by permission of Ordnance Survey on behalf of Her Majesty the Queen © Crown Copyright and Database Right 2024. Ordnance Survey 100034466/2024. This plan has been produced specifically to supply an individual with case added Local Authority information. Unauthorised reproduction infringes Crown Copyright and may lead to prosecution or civil penalties.

Restriction Key

- | | | | |
|---|--|---|---|
|  No Waiting At Any Time |  No Waiting At Any Time / No Loading |  No Waiting At Any Time / No Loading At Any Time |  No Waiting / No Loading |
|  No Waiting |  Loading Restrictions |  Taxi Ranks |  Pay And Display |
|  Permit Holders Only |  Limited Waiting |  Miscellaneous Restrictions |  Disabled Badge Holders Only |
|  No Stopping At Any Time On Verge Or Footway |  Dual Use Restrictions |  Zonal Restrictions (Excluding Pedestrian Zones) |  Pedestrian Zones |
|  No Stopping On Main Carriageway | | | |

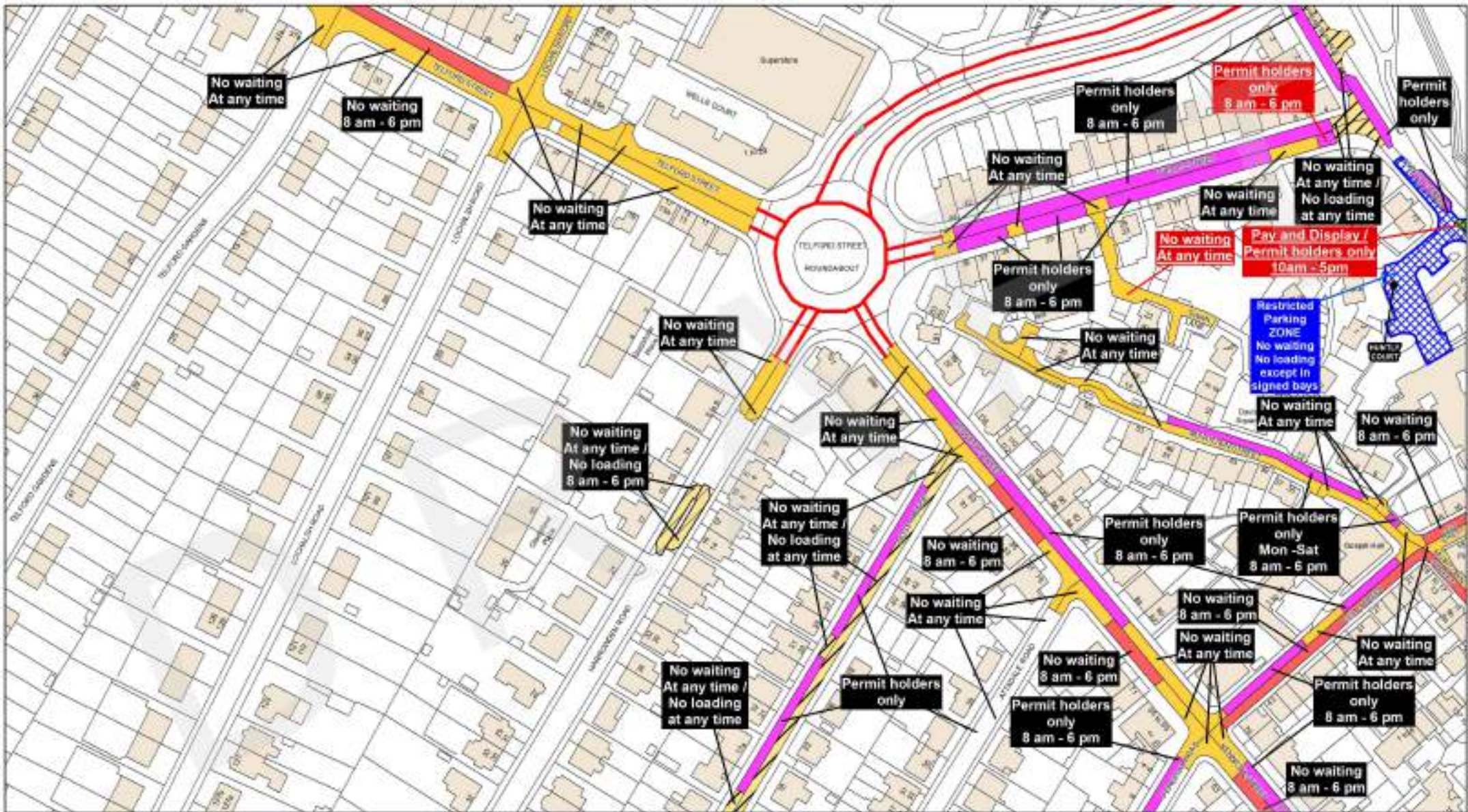


The Highland Council
Headquarters
Glenurquhart Rd
Inverness
IV36 6NF

SCALE
1:1250

DATE
TBC

MAP NUMBER
LE531



This is the Plan with Map Number (LF530d) referred to in the foregoing

Inverness (Variation Eight) Traffic Regulation Order 2024

Signed by Proper Officer

Reproduced by permission of Ordnance Survey on behalf of Her Majesty the Queen. © Crown Copyright and Ordnance Survey 100000000. This plan has been prepared specifically to supply an individual with a view added local authority information. It is not intended for reproduction, circulation, or use in any way that is prohibited or restricted by copyright or other intellectual property rights.

Restriction Key

- | | | | |
|---|-------------------------------------|---|-----------------------------|
| No Waiting At Any Time | No Waiting At Any Time / No Loading | No Waiting At Any Time / No Loading At Any Time | No Waiting / No Loading |
| No Waiting | Loading Restrictions | Taxi Ranks | Pay And Display |
| Permit Holders Only | Limited Waiting | Miscellaneous Restrictions | Disabled Badge Holders Only |
| No Stopping At Any Time On Verge Or Footway | Dual Use Restrictions | Zonal Restrictions (Excluding Pedestrian Zones) | Pedestrian Zones |
| No Stopping On Main Carriageway | | | |

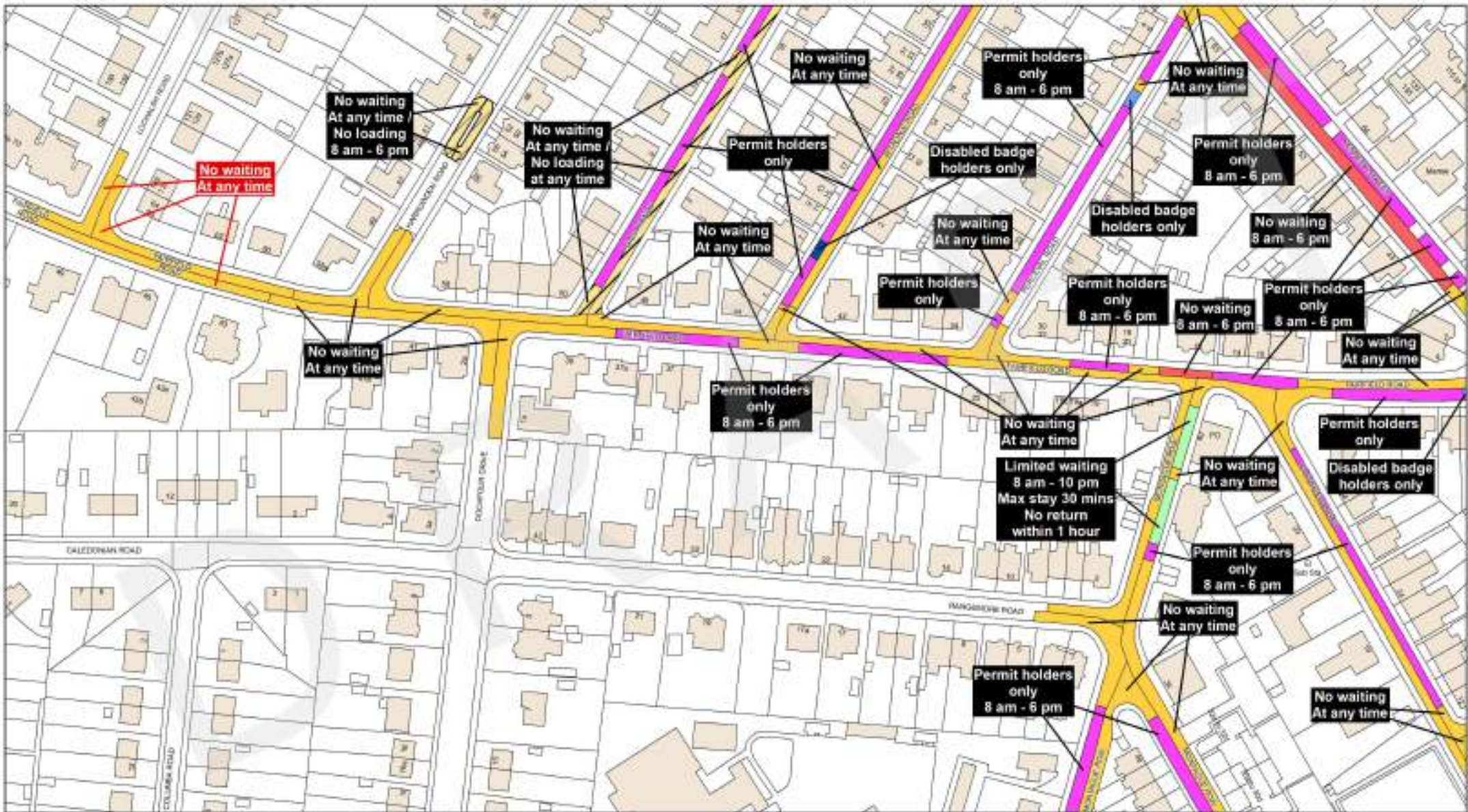


The Highland Council
Headquarters
Glenurquhart Rd
Inverness
IV36 6JF

SCALE
1:1250

DATE
TBC

MAP NUMBER
LF530d



This is the Plan with Map Number (LF531d) referred to in the foregoing

Inverness (Variation Eight) Traffic Regulation Order 2024

Signed by Proper Officer

Reproduced by permission of Ordnance Survey on behalf of Her Majesty's Stationery Office. © Crown Copyright and Database Right 2024. Ordnance Survey 100034466/2024. This plan has been prepared specifically to supply an individual with advice under a licence of information. It is not intended to be used for any other purpose and may lead to prosecution or civil proceedings.

Restriction Key

- | | | | |
|---|-------------------------------------|---|-----------------------------|
| No Waiting At Any Time | No Waiting At Any Time / No Loading | No Waiting At Any Time / No Loading At Any Time | No Waiting / No Loading |
| No Waiting | Loading Restrictions | Taxi Ranks | Pay And Display |
| Permit Holders Only | Limited Waiting | Miscellaneous Restrictions | Disabled Badge Holders Only |
| No Stopping At Any Time On Verge Or Footway | Dual Use Restrictions | Zonal Restrictions (Excluding Pedestrian Zones) | Pedestrian Zones |
| No Stopping On Main Carriageway | | | |



The Highland Council
Headquarters
Glenurquhart Rd
Inverness
IV36 6JL

SCALE
1:1250

DATE
TBC

MAP NUMBER
LF531d



This is the Plan with Map Number (LF534a) referred to in the foregoing

**Inverness (Variation Eight)
Traffic Regulation Order 2024**

Signed by Proper Officer

Reproduced by permission of Ordnance Survey on behalf of HMRS
© Crown Copyright and Database
rights 2024 Ordnance Survey 100034466/24
This plan has been submitted specifically to apply an individual
with value added Local Authority information.
Unauthorized reproduction infringes Crown Copyright
and may lead to prosecution or Civil Penalties

Restriction Key

No Waiting At Any Time	No Waiting At Any Time / No Loading	No Waiting At Any Time / No Loading At Any Time	No Waiting / No Loading
No Waiting	Loading Restrictions	Taxi Ranks	Pay And Display
Permit Holders Only	Limited Waiting	Miscellaneous Restrictions	Disabled Badge Holders Only
No Stopping At Any Time On Verge Or Footway	Dual Use Restrictions	Zonal Restrictions (Excluding Pedestrian Zones)	Pedestrian Zones
No Stopping On Main Carriageway			



The Highland Council
Headquarters
Glenurquhart Rd
Inverness
IV36 6JL

SCALE
1:1250

DATE
TBC

MAP NUMBER
LF534a



This is the Plan with Map Number (LF536a) referred to in the foregoing

**Inverness (Variation Eight)
Traffic Regulation Order 2024**

Signed by Proper Officer

Reproduced by permission of Ordnance Survey on behalf of Her Majesty's Stationery Office. Copyright © Crown Copyright and Ordnance Survey 2024. Ordnance Survey 100034463. This plan has been produced specifically to supply an individual with a view to the use of the information. It is not intended to be used for any other purpose and may lead to prosecution or civil proceedings.

Restriction Key

No Waiting At Any Time	No Waiting At Any Time / No Loading	No Waiting At Any Time / No Loading At Any Time	No Waiting / No Loading
No Waiting	Loading Restrictions	Taxi Ranks	Pay And Display
Permit Holders Only	Limited Waiting	Miscellaneous Restrictions	Disabled Badge Holders Only
No Stopping At Any Time On Verge Or Footway	Dual Use Restrictions	Zonal Restrictions (Excluding Pedestrian Zones)	Pedestrian Zones
No Stopping On Main Carriageway			



The Highland Council
Headquarters
Glenurquhart Rd
Inverness
IV36 6JL

SCALE
1:1250

DATE
TBC

MAP NUMBER
LF536a



This is the Plan with Map Number (LP541) referred to in the foregoing

Inverness (Variation Eight) Traffic Regulation Order 2024

Signed by Proper Officer

Reproduced by permission of Ordnance Survey on behalf of Her Majesty's Stationery Office. Copyright © Crown Copyright and Ordnance Survey 100014682. This plan has been produced specifically to supply an individual with case added local planning information. It is not intended for general circulation and may lead to prosecution if copied.

Restriction Key

No Waiting At Any Time	No Waiting At Any Time / No Loading	No Waiting At Any Time / No Loading At Any Time	No Waiting / No Loading
No Waiting	Loading Restrictions	Taxi Ranks	Pay And Display
Permit Holders Only	Limited Waiting	Miscellaneous Restrictions	Disabled Badge Holders Only
No Stopping At Any Time On Verge Or Footway	Dual Use Restrictions	Zonal Restrictions (Excluding Pedestrian Zones)	Pedestrian Zones
No Stopping On Main Carriageway			

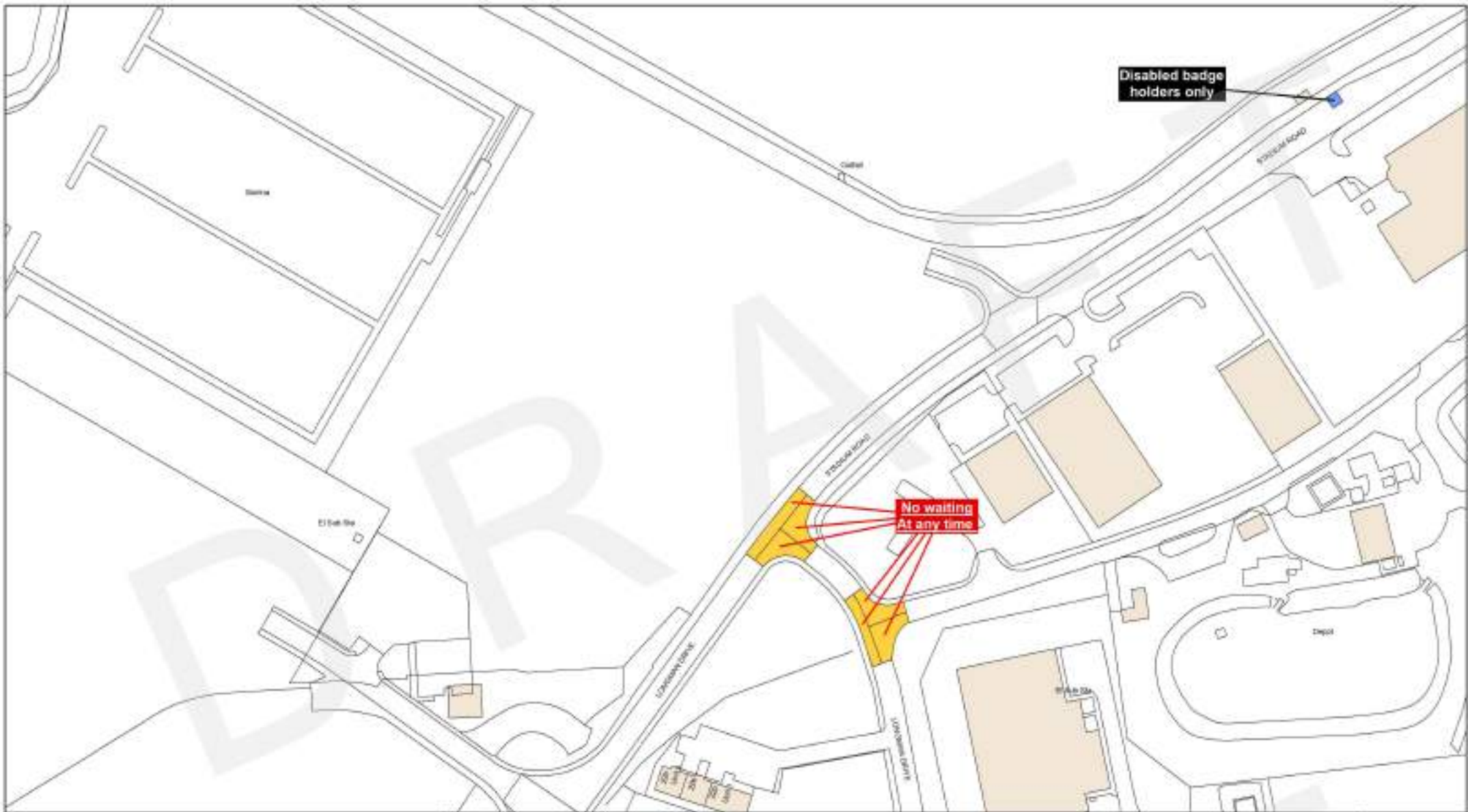


The Highland Council
Headquarters
Glenurchart Rd
Inverness
IV36 6JL

SCALE
1:1250

DATE
TBC

MAP NUMBER
LF541



This is the Plan with Map Number (LG524a) referred to in the foregoing

**Inverness (Variation Eight)
Traffic Regulation Order 2024**

Signed by Proper Officer

Reproduced by permission of Ordnance Survey on behalf of Her Majesty's Stationery Office. Copyright © Crown Copyright and Ordnance Survey 100014683/2024. This plan has been produced specifically to supply an individual with a view to the use of the information. It is not to be used for any other purpose. It is not to be used in any way that may lead to prosecution or civil proceedings.

Restriction Key

No Waiting At Any Time	No Waiting At Any Time / No Loading	No Waiting At Any Time / No Loading At Any Time	No Waiting / No Loading
No Waiting	Loading Restrictions	Taxi Ranks	Pay And Display
Permit Holders Only	Limited Waiting	Miscellaneous Restrictions	Disabled Badge Holders Only
No Stopping At Any Time On Verge Or Footway	Dual Use Restrictions	Zonal Restrictions (Excluding Pedestrian Zones)	Pedestrian Zones
No Stopping On Main Carriageway			

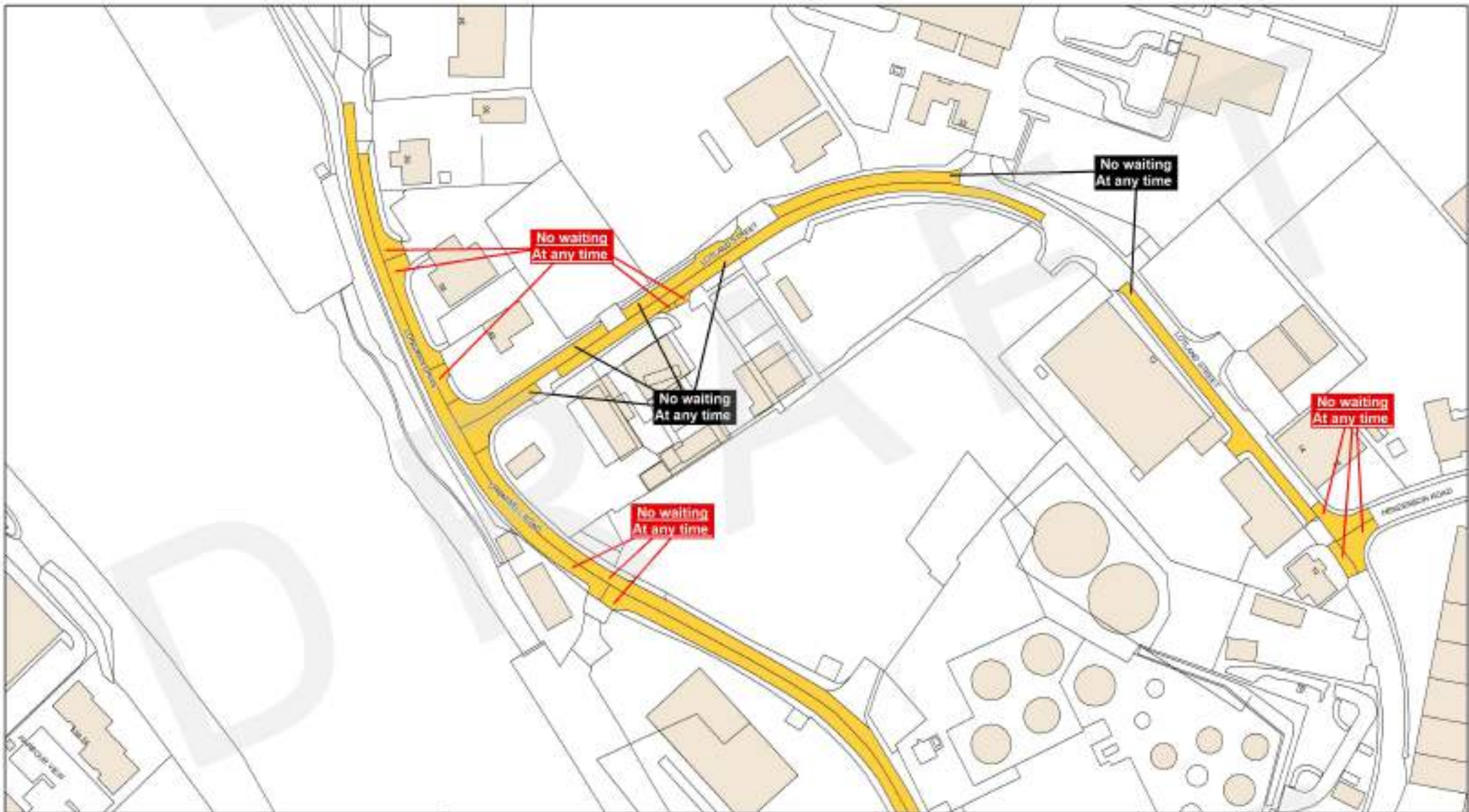


The Highland Council
Headquarters
Glenurchart Rd
Inverness
N35NR

SCALE
1:1250

DATE
TBC

MAP NUMBER
LG524a



This is the Plan with Map Number (LG526a) referred to in the foregoing

**Inverness (Variation Eight)
Traffic Regulation Order 2024**

Signed by Proper Officer

Reproduced by permission of Ordnance Survey on behalf of Her Majesty's Stationery Office. © Crown Copyright and Ordnance Survey 100000000. This plan has been submitted to the Traffic Regulation Order (TRO) process in accordance with the Traffic Regulation Act 1984. It is subject to the provisions of the Traffic Regulation Act 1984 and may be subject to modification or cancellation.

Restriction Key

No Waiting At Any Time	No Waiting At Any Time / No Loading	No Waiting At Any Time / No Loading At Any Time	No Waiting / No Loading
No Waiting	Loading Restrictions	Taxi Ranks	Pay And Display
Permit Holders Only	Limited Waiting	Miscellaneous Restrictions	Disabled Badge Holders Only
No Stopping At Any Time On Verge Or Footway	Dual Use Restrictions	Zonal Restrictions (Excluding Pedestrian Zones)	Pedestrian Zones
No Stopping On Main Carriageway			

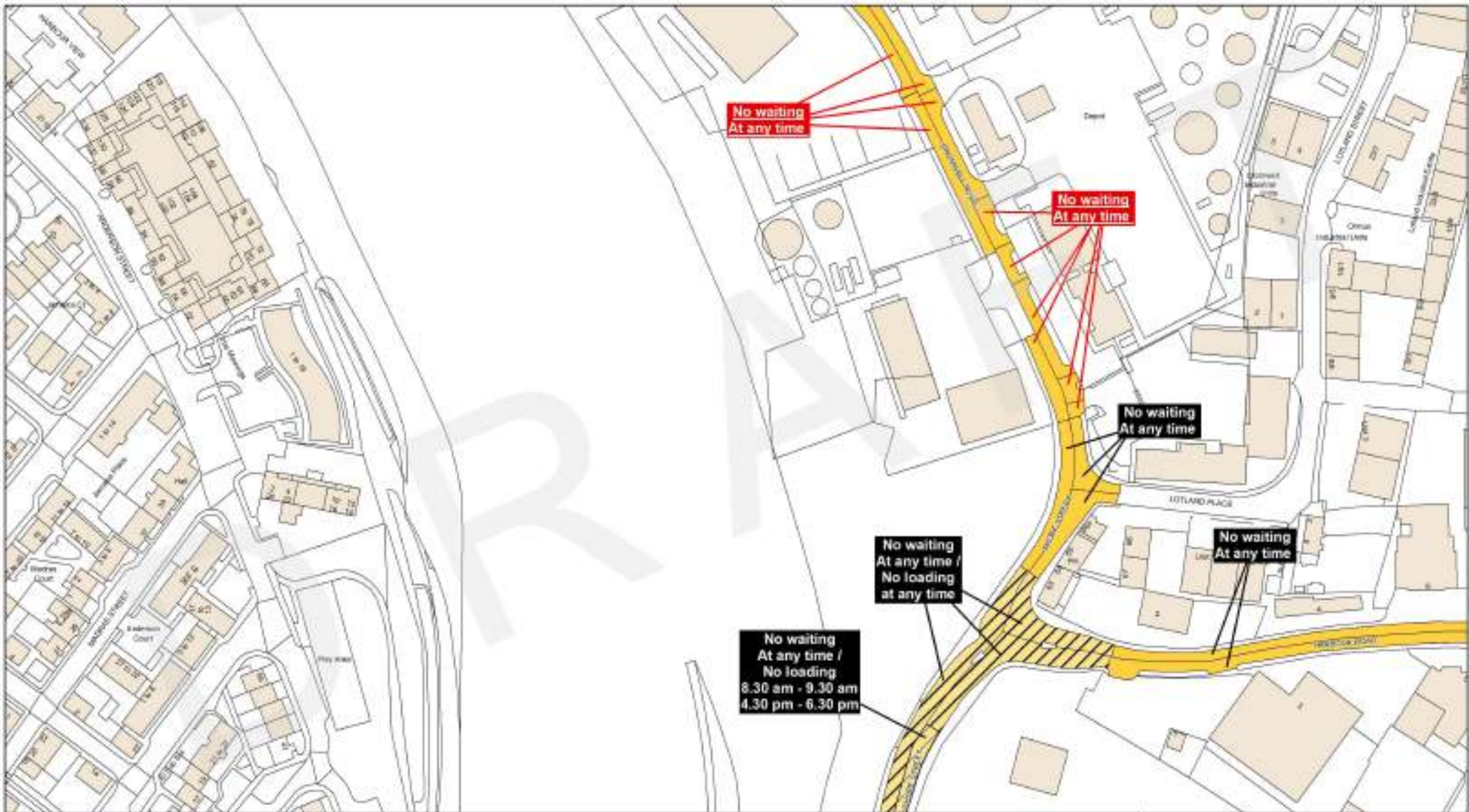


The Highland Council
Headquarters
Glenurquhart Rd
Inverness
IV36 6JL

SCALE
1:1250

DATE
TBC

MAP NUMBER
LG526a



This is the Plan with Map Number (LG527b) referred to in the foregoing

**Inverness (Variation Eight)
Traffic Regulation Order 2024**

Signed by Proper Officer

Reproduced by permission of Ordnance Survey on behalf of Her Majesty's Stationery Office. © Crown Copyright and Ordnance Survey 100019286. This plan has been produced specifically to supply an individual with case related local planning information. Unauthorised reproduction infringes Crown Copyright and may lead to prosecution or civil penalties.

Restriction Key

 No Waiting At Any Time	 No Waiting At Any Time / No Loading	 No Waiting At Any Time / No Loading At Any Time	 No Waiting / No Loading
 No Waiting	 Loading Restrictions	 Taxi Ranks	 Pay And Display
 Permit Holders Only	 Limited Waiting	 Miscellaneous Restrictions	 Disabled Badge Holders Only
 No Stopping At Any Time On Verge Or Footway	 Dual Use Restrictions	 Zonal Restrictions (Excluding Pedestrian Zones)	 Pedestrian Zones
 No Stopping On Main Carriageway			

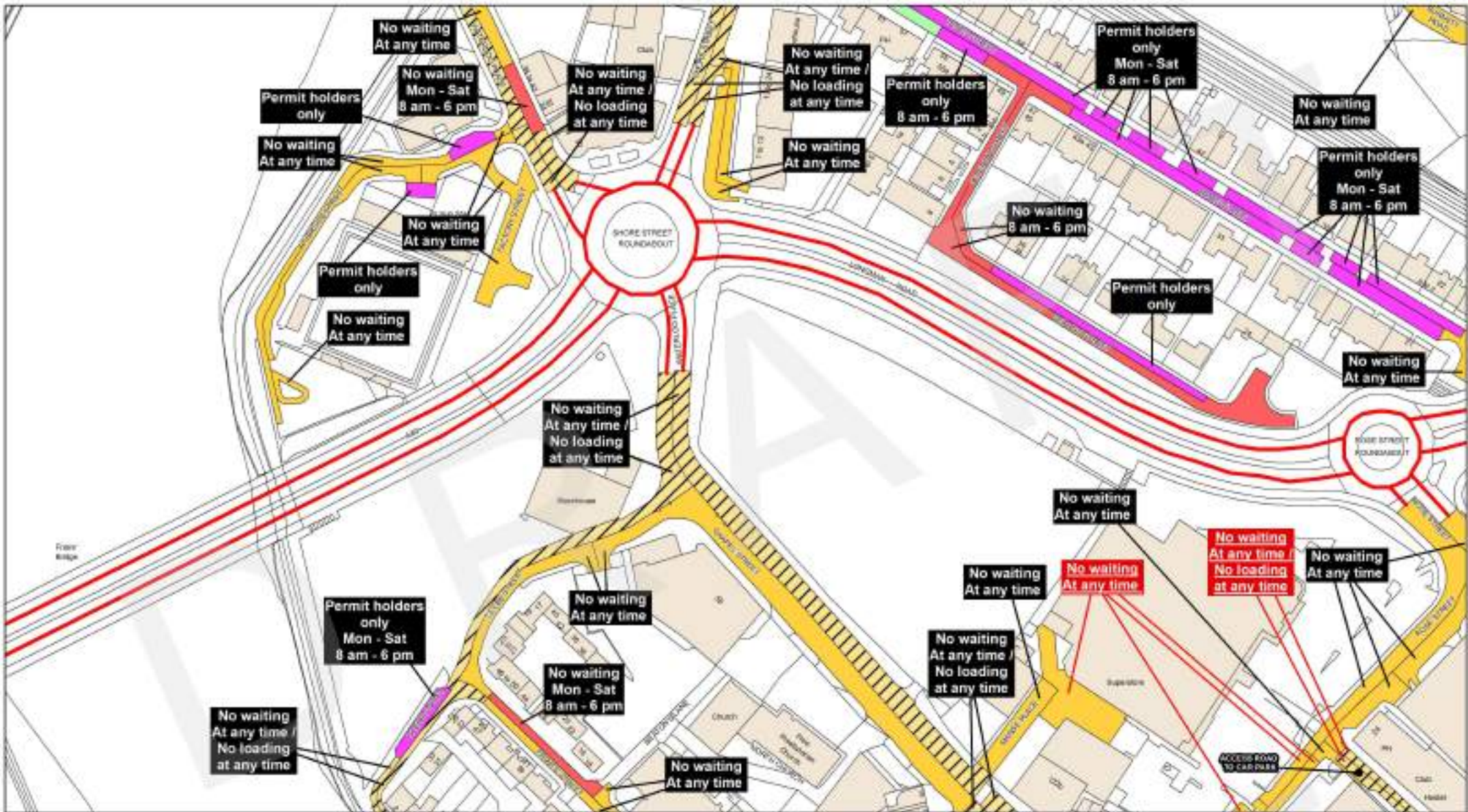


The Highland Council
Headquarters
Glenurquhart Rd
Inverness
IV36 6XJ

SCALE
1:1250

DATE
TBC

MAP NUMBER
LG527b



This is the Plan with Map Number (LG529a) referred to in the foregoing

Inverness (Variation Eight) Traffic Regulation Order 2024

Signed by Proper Officer

Reproduced by permission of Ordnance Survey on behalf of HM Government. © Crown Copyright and Database Right. 2024 Ordnance Survey 100034483/2. This plan has been produced specifically to supply an individual with case related local planning information. Unauthorised reproduction infringes Crown Copyright and may lead to prosecution or civil penalties.

Restriction Key

No Waiting At Any Time	No Waiting At Any Time / No Loading	No Waiting At Any Time / No Loading At Any Time	No Waiting / No Loading
No Waiting	Loading Restrictions	Taxi Ranks	Pay And Display
Permit Holders Only	Limited Waiting	Miscellaneous Restrictions	Disabled Badge Holders Only
No Stopping At Any Time On Verge Or Footway	Dual Use Restrictions	Zonal Restrictions (Excluding Pedestrian Zones)	Pedestrian Zones
No Stopping On Main Carriageway			

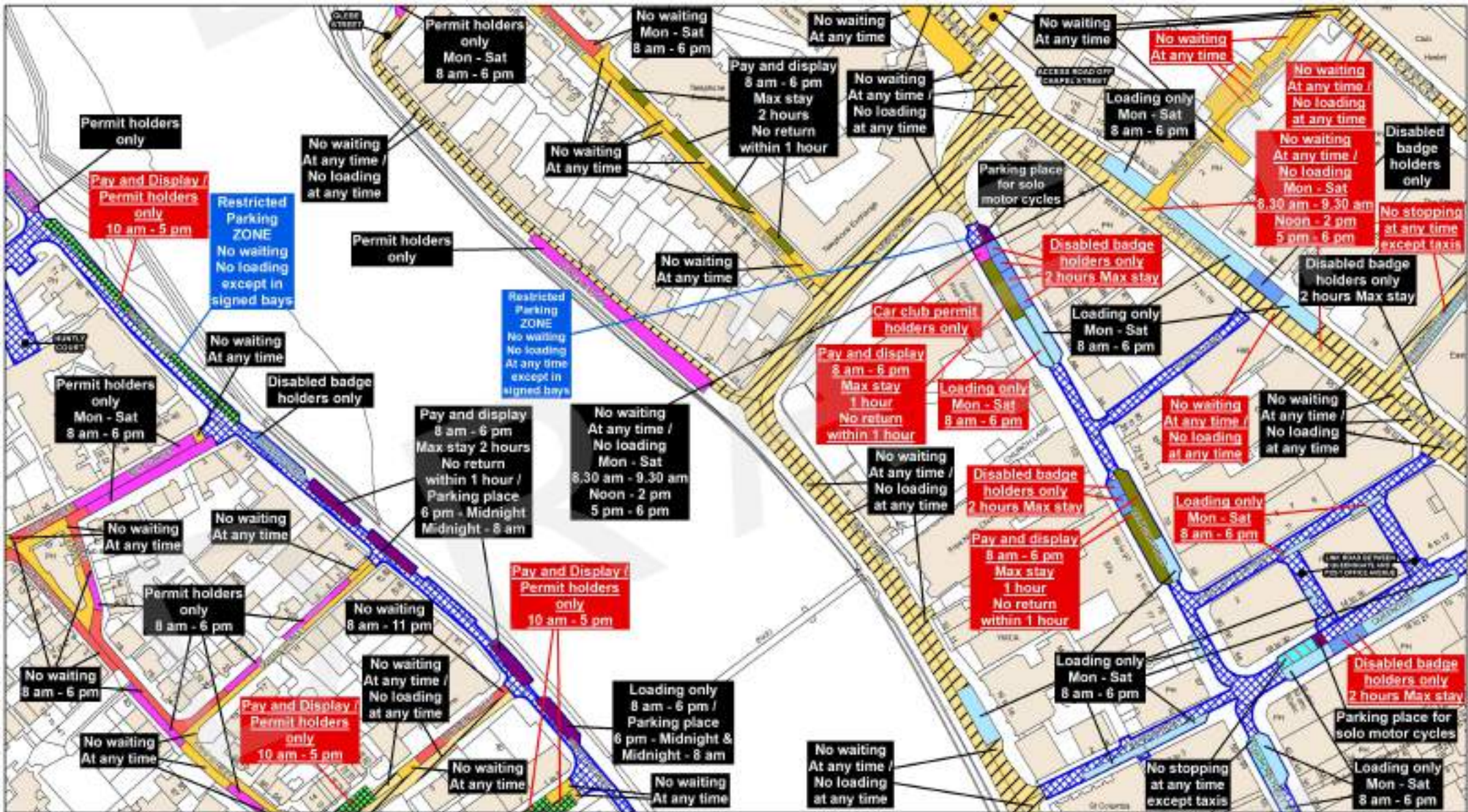


The Highland Council
 Headquarters
 Glenurquhart Rd
 Inverness
 IV36 8JH

SCALE
1:1250

DATE
TBC

MAP NUMBER
LG529a



This is the Plan with Map Number (LG530c) referred to in the foregoing

Inverness (Variation Eight) Traffic Regulation Order 2024

Signed by Proper Officer

Reproduced by permission of Ordnance Survey on behalf of Her Majesty's Stationery Office. Copyright © Crown Copyright and Ordnance Survey 100019240. This plan has been prepared specifically to supply an individual with a view added Local Authority information. It is not intended to be used for any other purpose and may lead to prosecution or civil proceedings.

Restriction Key

	No Waiting At Any Time		No Waiting At Any Time / No Loading		No Waiting At Any Time / No Loading At Any Time		No Waiting / No Loading
	No Waiting		Loading Restrictions		Taxi Ranks		Pay And Display
	Permit Holders Only		Limited Waiting		Miscellaneous Restrictions		Disabled Badge Holders Only
	No Stopping At Any Time On Verge Or Footway		Dual Use Restrictions		Zonal Restrictions (Excluding Pedestrian Zones)		Pedestrian Zones
	No Stopping On Main Carriageway						

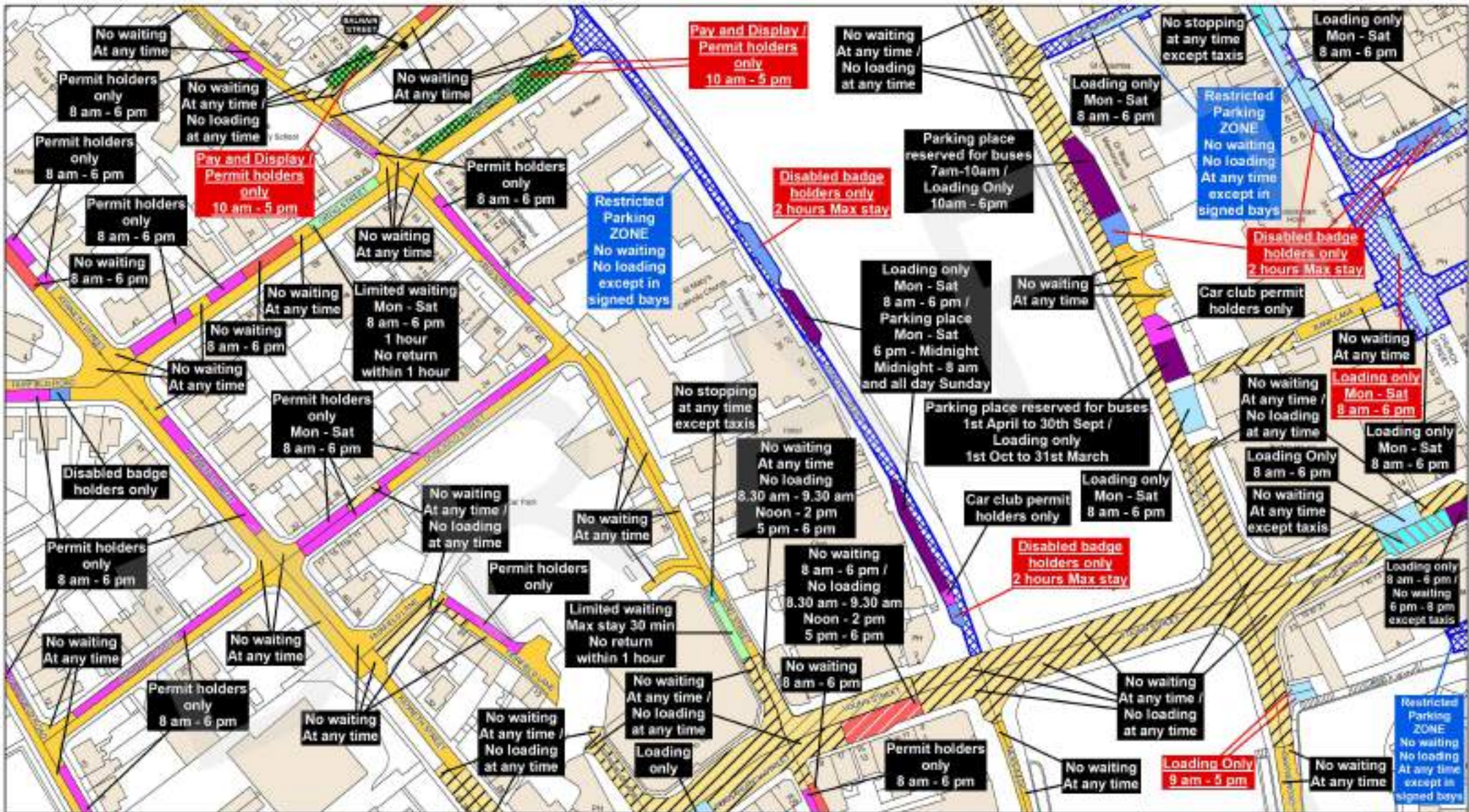


The Highland Council
 Comhairle na Gàidhealtachd
 The Highland Council
 Headquarters
 Glenquhart Rd
 Inverness
 IV36 6JH

SCALE
1:1250

DATE
TBC

MAP NUMBER
LG530c



This is the Plan with Map Number (LG531b) referred to in the foregoing

**Inverness (Variation Eight)
Traffic Regulation Order 2024**

Signed by Proper Officer

Reproduced by permission of Ordnance Survey on behalf of Her Majesty's Stationery Office. Copyright © Crown Copyright and Ordnance Survey 100019280. This plan has been prepared specifically to supply an individual with a view added local authority information. It is not intended to be used for any other purpose and may lead to prosecution if used for such a purpose.

Restriction Key

No Waiting At Any Time	No Waiting At Any Time / No Loading	No Waiting At Any Time / No Loading At Any Time	No Waiting / No Loading
No Waiting	Loading Restrictions	Taxi Ranks	Pay And Display
Permit Holders Only	Limited Waiting	Miscellaneous Restrictions	Disabled Badge Holders Only
No Stopping At Any Time On Verge Or Footway	Dual Use Restrictions	Zonal Restrictions (Excluding Pedestrian Zones)	Pedestrian Zones
No Stopping On Main Carriageway			



The Highland Council
Headquarters
Glenurquhart Rd
Inverness
IV36 6JH

SCALE

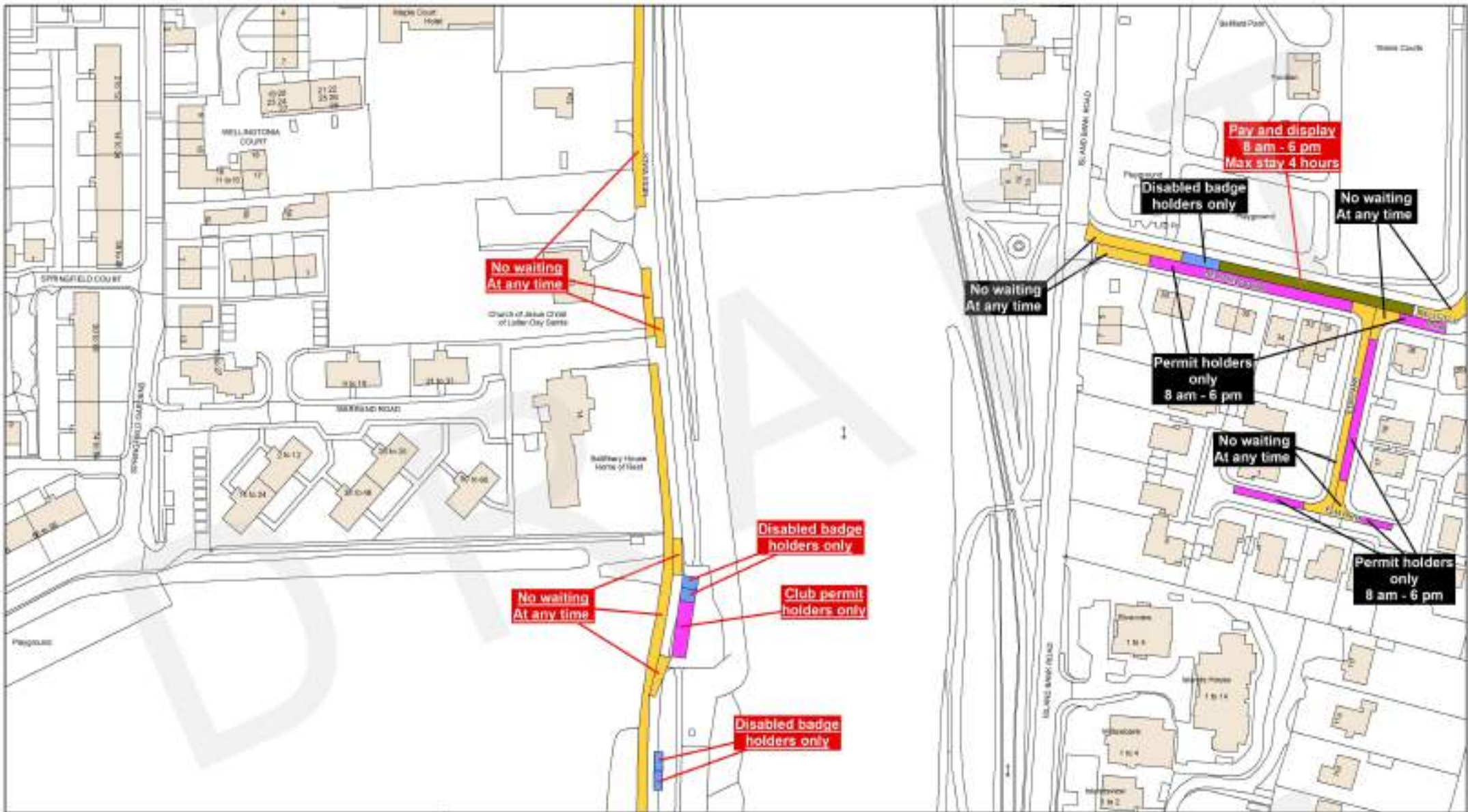
1:1250

DATE

TBC

MAP NUMBER

LG531b



This is the Plan with Map Number (LG535a) referred to in the foregoing

**Inverness (Variation Eight)
Traffic Regulation Order 2024**

Signed by Proper Officer

Reproduced by permission of Ordnance Survey on behalf of Her Majesty the Queen. © Crown Copyright and Ordnance Survey 100000000. This plan has been submitted to the Council for registration. It is a condition of registration that the Council shall not be liable for any loss or damage arising from the use of this plan. It is a condition of registration that the Council shall not be liable for any loss or damage arising from the use of this plan.

Restriction Key

	No Waiting At Any Time		No Waiting At Any Time / No Loading		No Waiting At Any Time / No Loading At Any Time		No Waiting / No Loading
	No Waiting		Loading Restrictions		Miscellaneous Restrictions		Pay And Display
	Permit Holders Only		Limited Waiting		Zonal Restrictions (Excluding Pedestrian Zones)		Disabled Badge Holders Only
	No Stopping At Any Time On Verge Or Footway		Dual Use Restrictions		Pedestrian Zones		
	No Stopping On Main Carriageway						

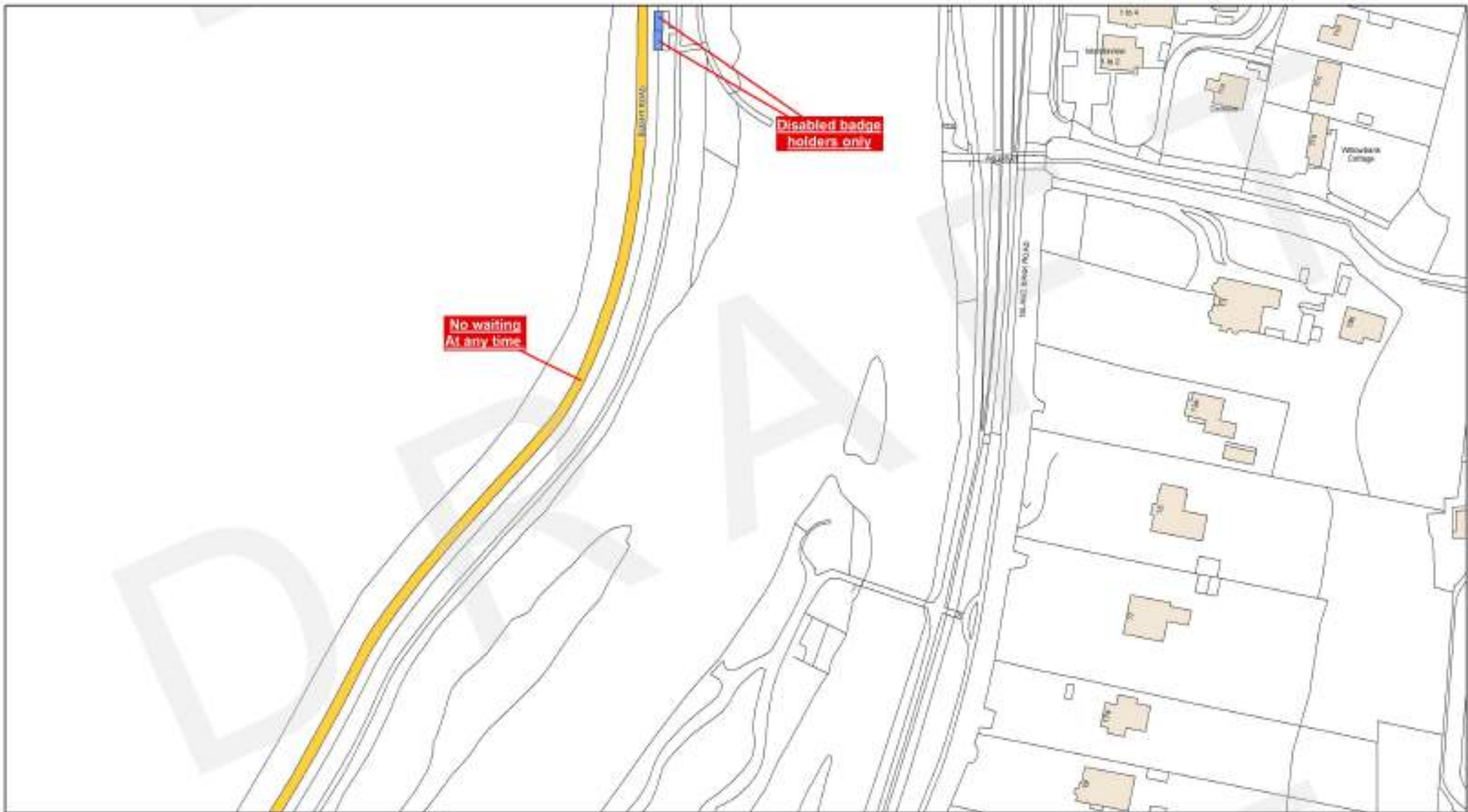


The Highland Council
Headquarters
Glenurquhart Rd
Inverness
IV36 6NF

SCALE
1:1250

DATE
TBC

MAP NUMBER
LG535a



This is the Plan with Map Number (LG536) referred to in the foregoing

**Inverness (Variation Eight)
Traffic Regulation Order 2024**

Signed by Proper Officer

Reproduced by permission of Ordnance Survey on behalf of Her Majesty's Stationery Office. © Crown Copyright and Ordnance Survey 100034468/2024. This plan has been submitted to the Traffic Regulation Authority for approval. It is not to be used for any other purpose without the prior written consent of the Traffic Regulation Authority. It is not to be used for any other purpose without the prior written consent of the Traffic Regulation Authority.

Restriction Key

No Waiting At Any Time	No Waiting At Any Time / No Loading	No Waiting At Any Time / No Loading At Any Time	No Waiting / No Loading
No Waiting	Loading Restrictions	Taxi Ranks	Pay And Display
Permit Holders Only	Limited Waiting	Miscellaneous Restrictions	Disabled Badge Holders Only
No Stopping At Any Time On Verge Or Footway	Dual Use Restrictions	Zonal Restrictions (Excluding Pedestrian Zones)	Pedestrian Zones
No Stopping On Main Carriageway			



The Highland Council
Headquarters
Glenurquhart Rd
Inverness
IV36 6XJ

SCALE
1:1250

DATE
TBC

MAP NUMBER
LG536



This is the Plan with Map Number (LG537) referred to in the foregoing

**Inverness (Variation Eight)
Traffic Regulation Order 2024**

Signed by Proper Officer

Reproduced by permission of Ordnance Survey on behalf of Her Majesty's Stationery Office. Copyright © Crown Copyright 2024. All rights reserved. This plan has been produced specifically to supply an individual with case related local authority information. It is not intended for general circulation and may be subject to correction or withdrawal.

Restriction Key

- | | | | |
|---|-------------------------------------|---|-----------------------------|
| No Waiting At Any Time | No Waiting At Any Time / No Loading | No Waiting At Any Time / No Loading At Any Time | No Waiting / No Loading |
| No Waiting | Loading Restrictions | Taxi Ranks | Pay And Display |
| Permit Holders Only | Limited Waiting | Miscellaneous Restrictions | Disabled Badge Holders Only |
| No Stopping At Any Time On Verge Or Footway | Dual Use Restrictions | Zonal Restrictions (Excluding Pedestrian Zones) | Pedestrian Zones |
| No Stopping On Main Carriageway | | | |

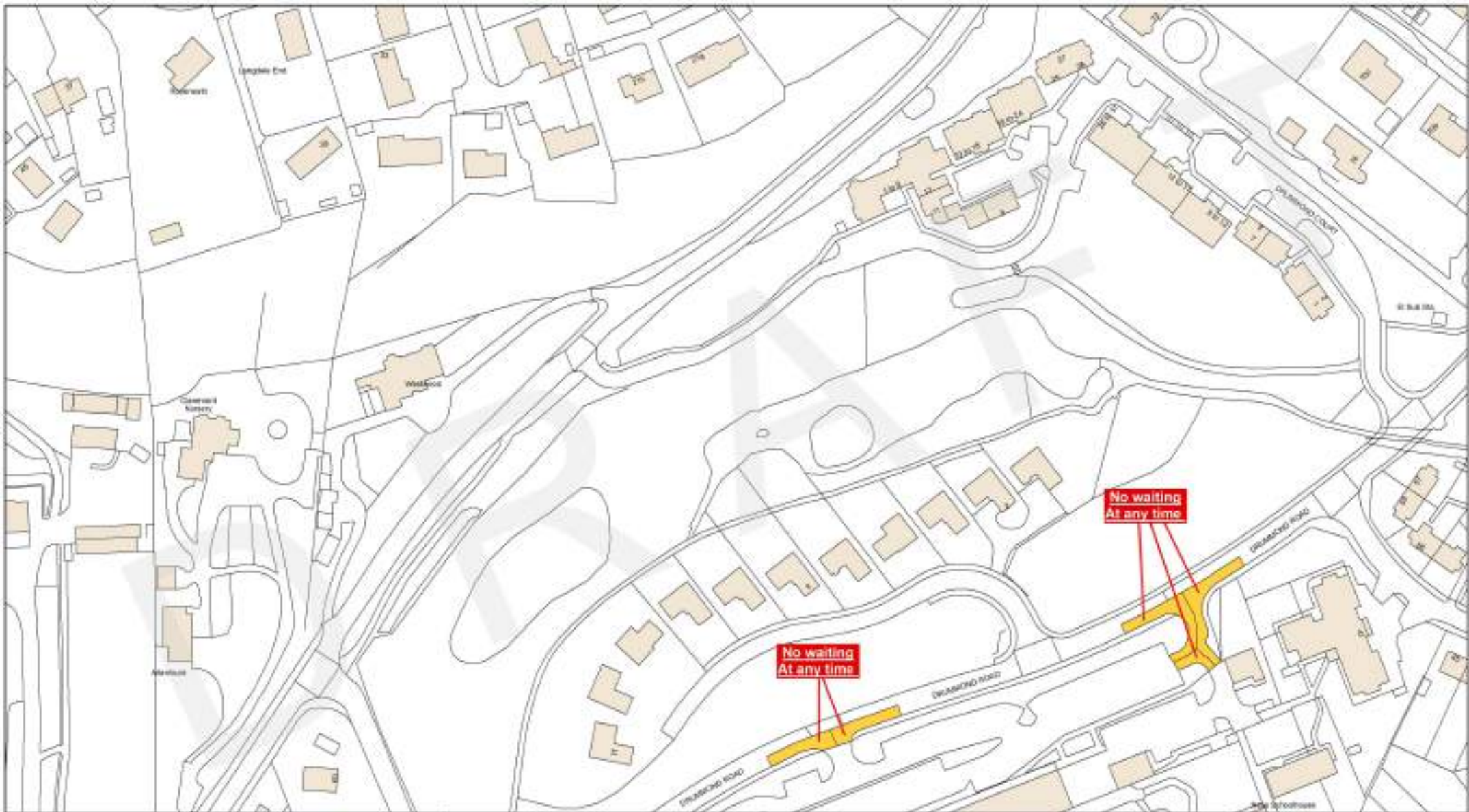


The Highland Council
Headquarters
Glenurquhart Rd
Inverness
IV36 6JL

SCALE
1:1250

DATE
TBC

MAP NUMBER
LG537



This is the Plan with Map Number (LG539) referred to in the foregoing

**Inverness (Variation Eight)
Traffic Regulation Order 2024**

Signed by Proper Officer

Reproduced by permission of Ordnance Survey on behalf of Her Majesty's Stationery Office. Copyright © Crown Copyright and Ordnance Survey 100014682. This plan has been produced specifically to supply an individual with case related local planning information. Unauthorised reproduction infringes Crown Copyright and may lead to prosecution or civil proceedings.

Restriction Key

No Waiting At Any Time	No Waiting At Any Time / No Loading	No Waiting At Any Time / No Loading At Any Time	No Waiting / No Loading
No Waiting	Loading Restrictions	Taxi Ranks	Pay And Display
Permit Holders Only	Limited Waiting	Miscellaneous Restrictions	Disabled Badge Holders Only
No Stopping At Any Time On Verge Or Footway	Dual Use Restrictions	Zonal Restrictions (Excluding Pedestrian Zones)	Pedestrian Zones
No Stopping On Main Carriageway			

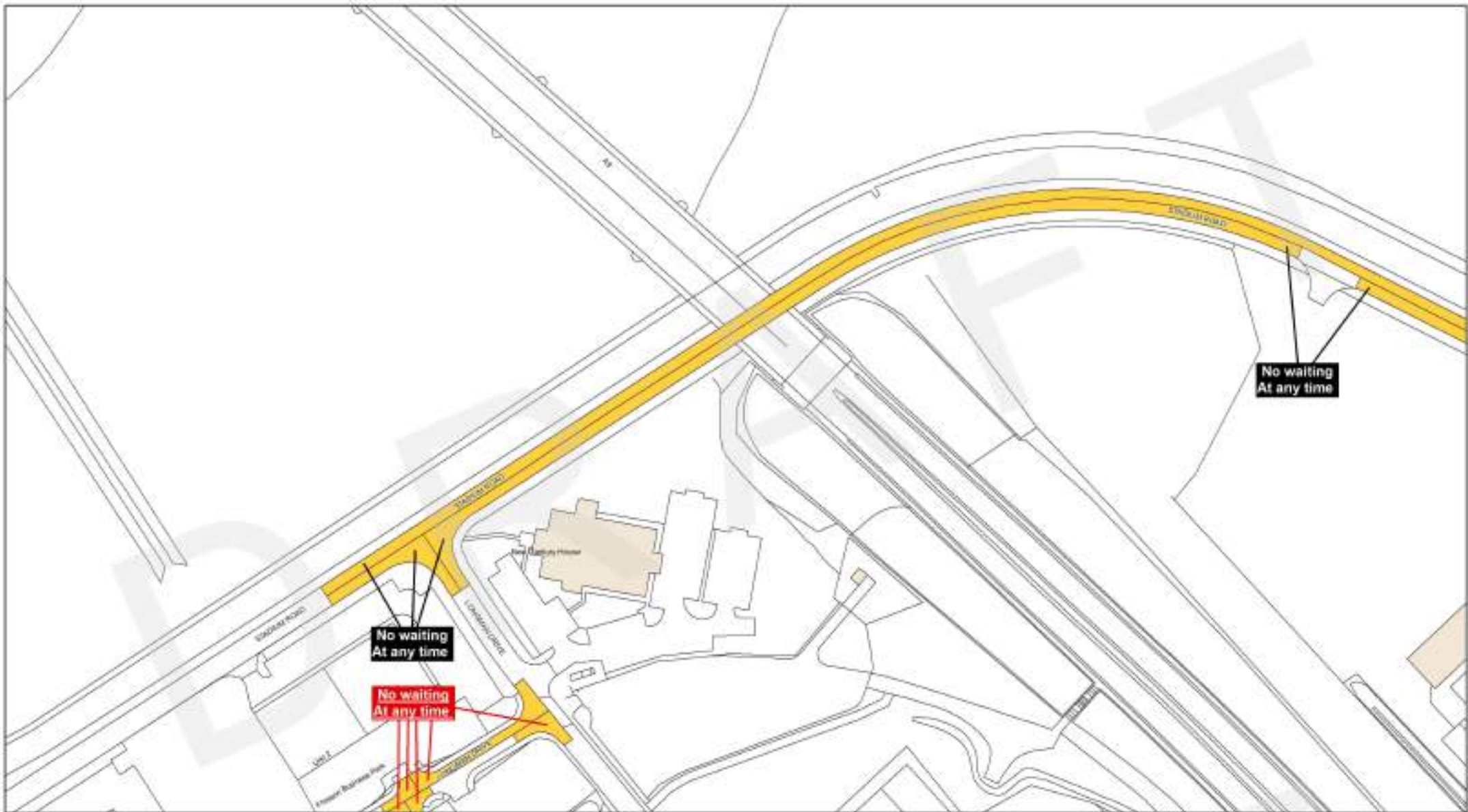


The Highland Council
Headquarters
Glenurquhart Rd
Inverness
IV36 6JL

SCALE
1:1250

DATE
TBC

MAP NUMBER
LG539



This is the Plan with Map Number (LH523a) referred to in the foregoing

**Inverness (Variation Eight)
Traffic Regulation Order 2024**

Signed by Proper Officer

Reproduced by permission of Ordnance Survey on behalf of HM Government. © Crown Copyright and Ordnance Survey 100019286. This plan has been produced specifically to supply an individual with case related local planning information. It is not intended for general circulation and may lead to prosecution or civil proceedings.

Restriction Key

No Waiting At Any Time	No Waiting At Any Time / No Loading	No Waiting At Any Time / No Loading At Any Time	No Waiting / No Loading
No Waiting	Loading Restrictions	Taxi Ranks	Pay And Display
Permit Holders Only	Limited Waiting	Miscellaneous Restrictions	Disabled Badge Holders Only
No Stopping At Any Time On Verge Or Footway	Dual Use Restrictions	Zonal Restrictions (Excluding Pedestrian Zones)	Pedestrian Zones
No Stopping On Main Carriageway			

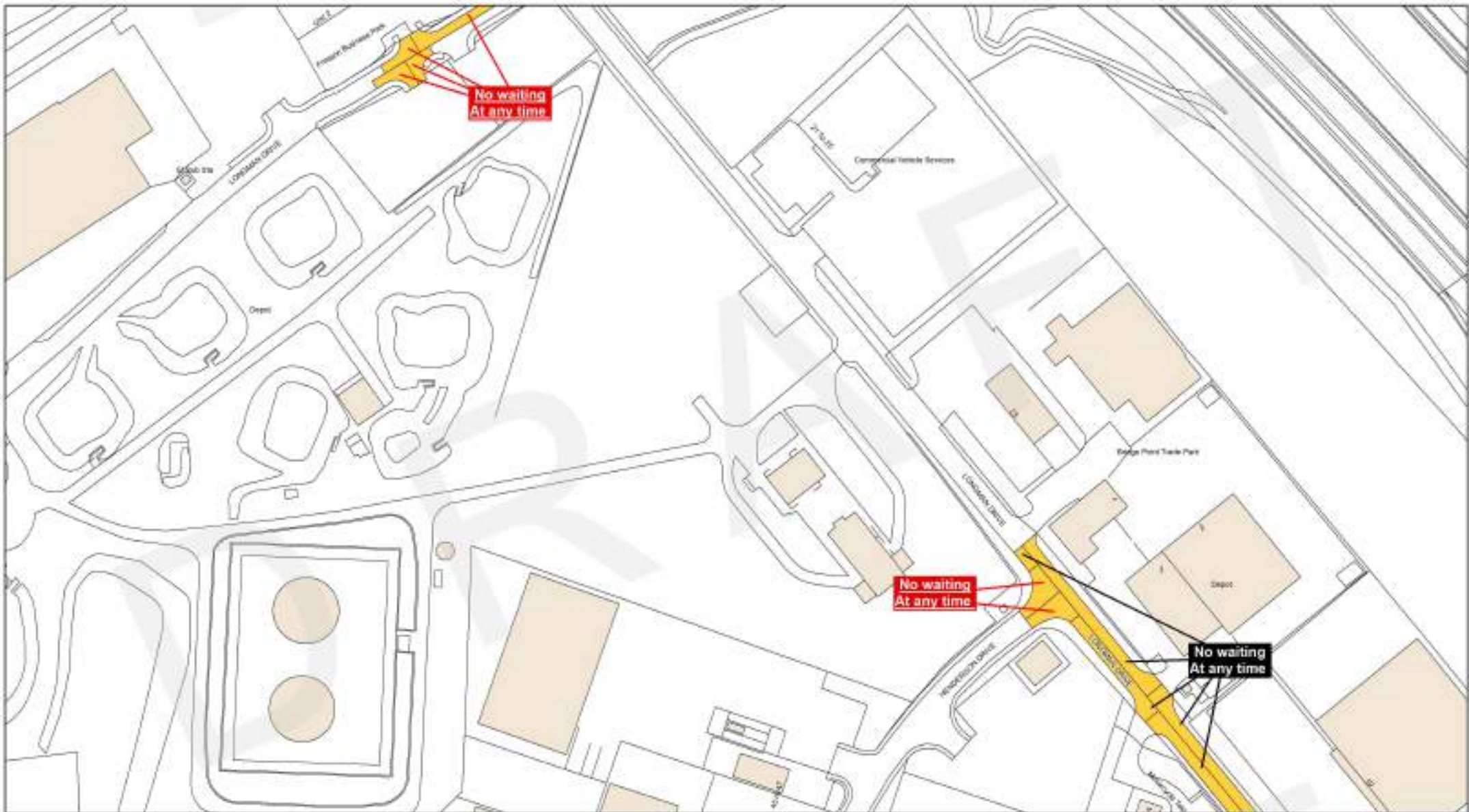


The Highland Council
Headquarters
Glenurquhart Rd
Inverness
IV36 6XJ

SCALE
1:1250

DATE
TBC

MAP NUMBER
LH523a



This is the Plan with Map Number (LH524a) referred to in the foregoing

**Inverness (Variation Eight)
Traffic Regulation Order 2024**

Signed by Proper Officer

Reproduced by permission of Ordnance Survey on behalf of HM Government. © Crown Copyright and Database Right. 2024 Ordnance Survey 100034842. This plan has been produced specifically to supply an individual with case related local planning information. Unauthorised reproduction infringes Crown Copyright and may lead to prosecution or civil penalties.

Restriction Key

No Waiting At Any Time	No Waiting At Any Time / No Loading	No Waiting At Any Time / No Loading At Any Time	No Waiting / No Loading
No Waiting	Loading Restrictions	Taxi Ranks	Pay And Display
Permit Holders Only	Limited Waiting	Miscellaneous Restrictions	Disabled Badge Holders Only
No Stopping At Any Time On Verge Or Footway	Dual Use Restrictions	Zonal Restrictions (Excluding Pedestrian Zones)	Pedestrian Zones
No Stopping On Main Carriageway			

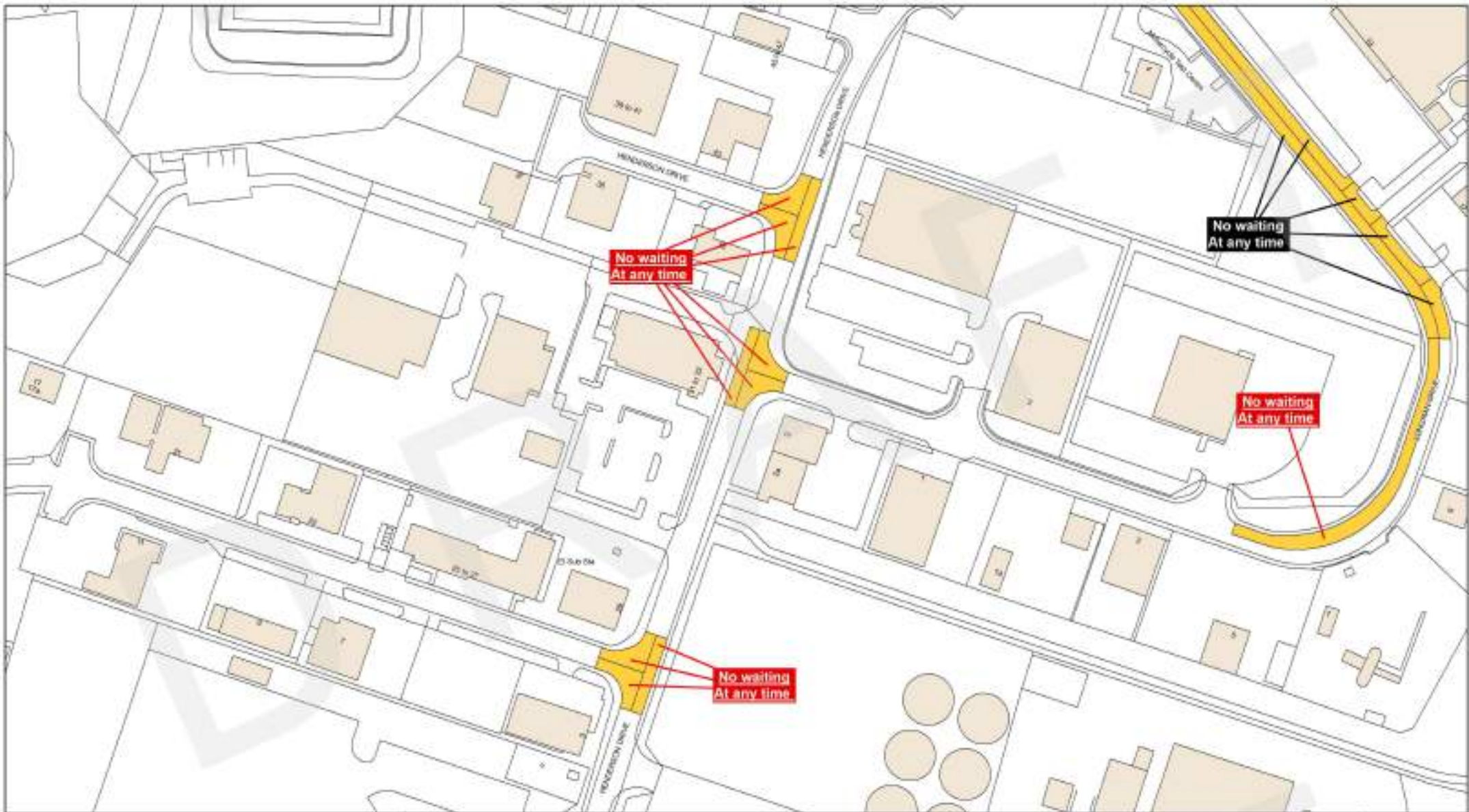


The Highland Council
Headquarters
Glenurquhart Rd
Inverness
IV36 6JH

SCALE
1:1250

DATE
TBC

MAP NUMBER
LH524a



This is the Plan with Map Number (LH525a) referred to in the foregoing

**Inverness (Variation Eight)
Traffic Regulation Order 2024**

Signed by Proper Officer

Reproduced by permission of Ordnance Survey on behalf of Her Majesty's Stationery Office. Copyright © Crown Copyright and Ordnance Survey 100034682. This plan has been produced specifically to supply an individual with case related local planning information. It is not intended for reproduction in any form, in whole or in part, without the prior written permission of the Council.

Restriction Key

No Waiting At Any Time	No Waiting At Any Time / No Loading	No Waiting At Any Time / No Loading At Any Time	No Waiting / No Loading
No Waiting	Loading Restrictions	Taxi Ranks	Pay And Display
Permit Holders Only	Limited Waiting	Miscellaneous Restrictions	Disabled Badge Holders Only
No Stopping At Any Time On Verge Or Footway	Dual Use Restrictions	Zonal Restrictions (Excluding Pedestrian Zones)	Pedestrian Zones
No Stopping On Main Carriageway			

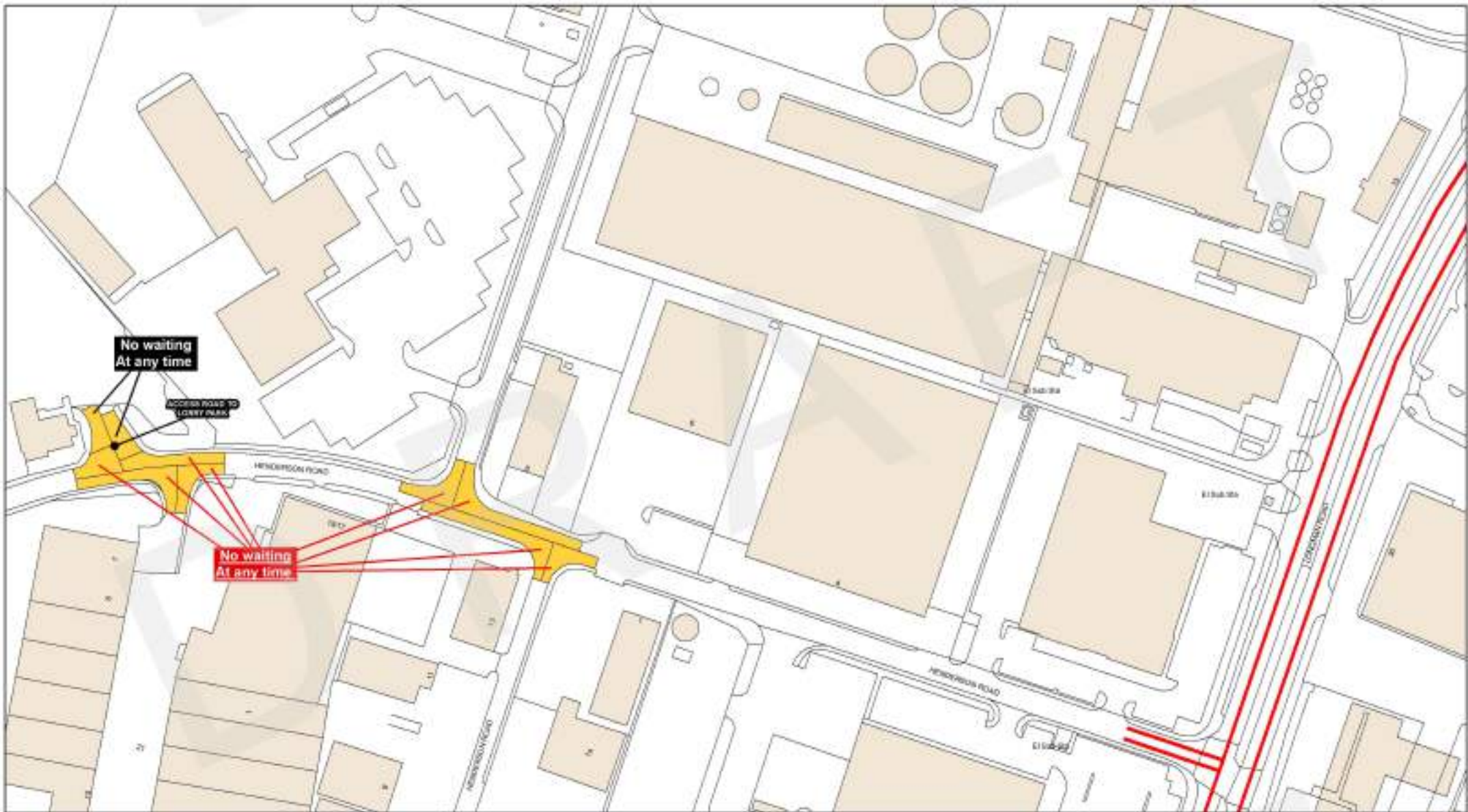


The Highland Council
Headquarters
Glenurquhart Rd
Inverness
IV36 6XJ

SCALE
1:1250

DATE
TBC

MAP NUMBER
LH525a



This is the Plan with Map Number (LH526a) referred to in the foregoing

**Inverness (Variation Eight)
Traffic Regulation Order 2024**

Signed by Proper Officer

Reproduced by permission of Ordnance Survey on behalf of Her Majesty the Queen © Crown Copyright and Database Right 2024. Ordnance Survey 100034463. This plan has been produced specifically to supply an individual with case related local planning information. Unauthorised reproduction infringes Crown Copyright and may lead to prosecution or civil penalties.

Restriction Key

 No Waiting At Any Time	 No Waiting At Any Time / No Loading	 No Waiting At Any Time / No Loading At Any Time	 No Waiting / No Loading
 No Waiting	 Loading Restrictions	 Taxi Ranks	 Pay And Display
 Permit Holders Only	 Limited Waiting	 Miscellaneous Restrictions	 Disabled Badge Holders Only
 No Stopping At Any Time On Verge Or Footway	 Dual Use Restrictions	 Zonal Restrictions (Excluding Pedestrian Zones)	 Pedestrian Zones
 No Stopping On Main Carriageway			

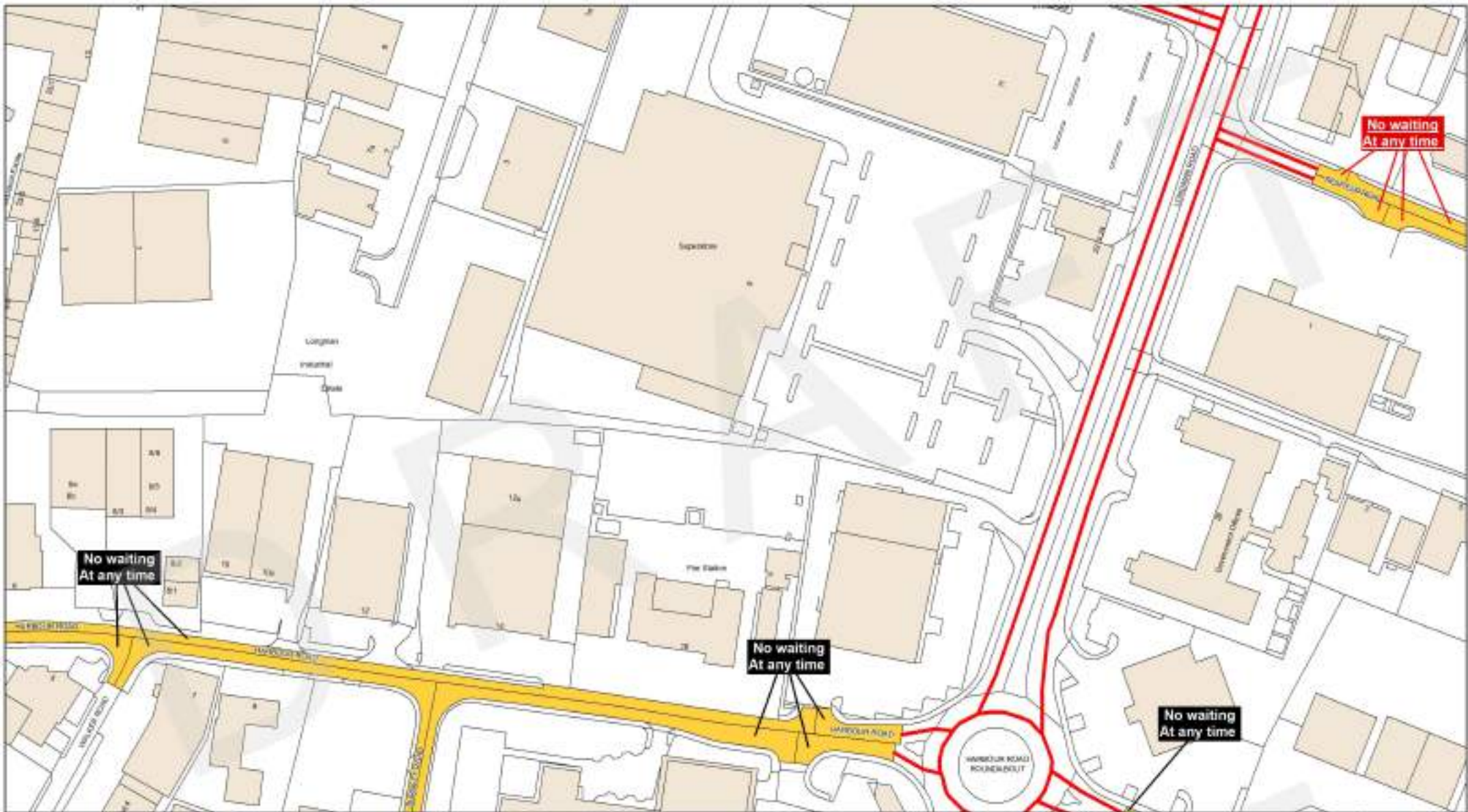


The Highland Council
Headquarters
Glenurquhart Rd
Inverness
IV36 6JL

SCALE
1:1250

DATE
TBC

MAP NUMBER
LH526a



This is the Plan with Map Number (LH527a) referred to in the foregoing

**Inverness (Variation Eight)
Traffic Regulation Order 2024**

Signed by Proper Officer

Reproduced by permission of Ordnance Survey on behalf of Her Majesty's Stationery Office. This plan has been produced specifically to supply an individual with a view added local authority information. It is not to be used for other purposes. It is not to be used for navigation or any other purpose. It is not to be used for navigation or any other purpose.

Restriction Key

No Waiting At Any Time	No Waiting At Any Time / No Loading	No Waiting At Any Time / No Loading At Any Time	No Waiting / No Loading
No Waiting	Loading Restrictions	Taxi Ranks	Pay And Display
Permit Holders Only	Limited Waiting	Miscellaneous Restrictions	Disabled Badge Holders Only
No Stopping At Any Time On Verge Or Footway	Dual Use Restrictions	Zonal Restrictions (Excluding Pedestrian Zones)	Pedestrian Zones
No Stopping On Main Carriageway			

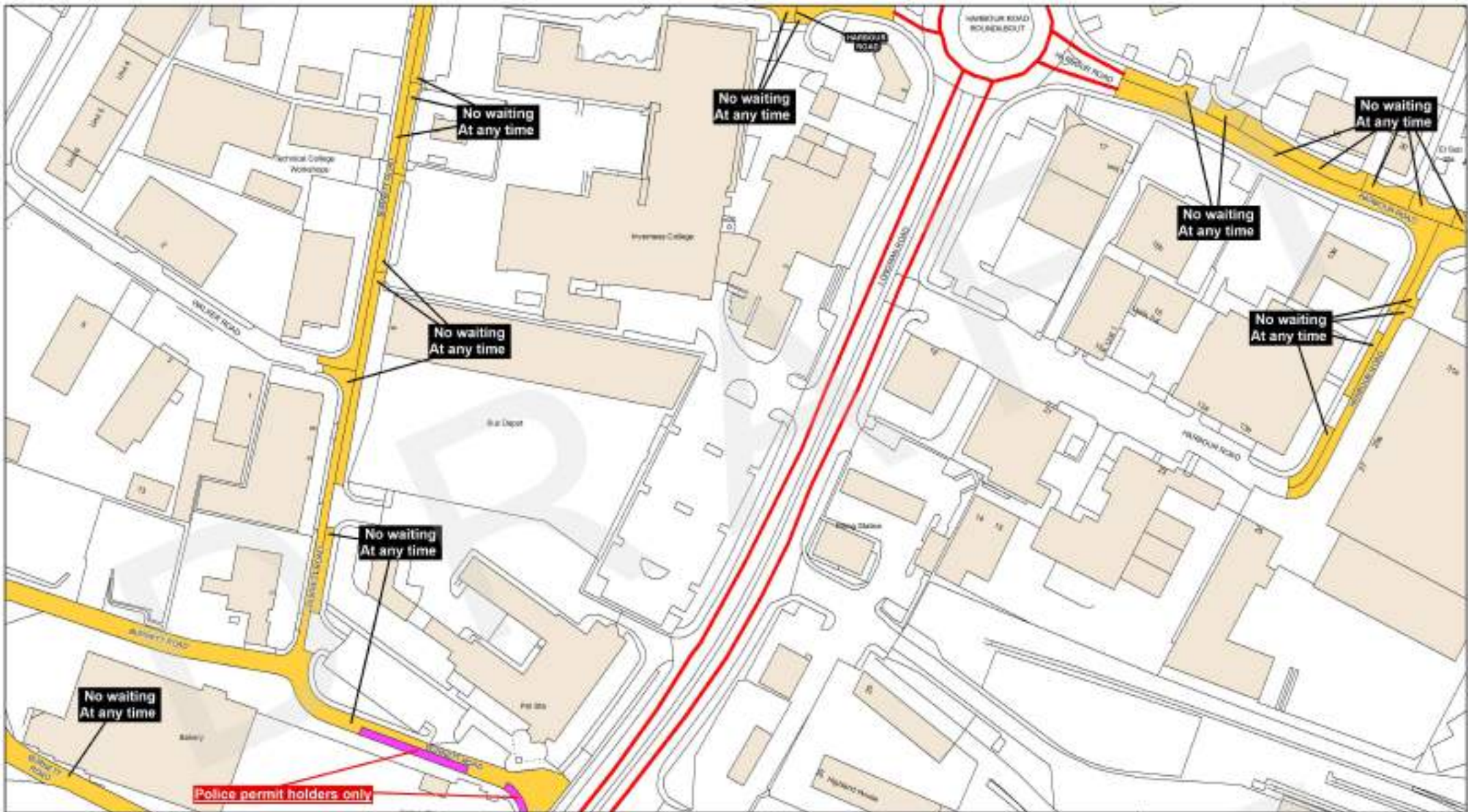


The Highland Council
Headquarters
Glenurquhart Rd
Inverness
IV36 6NF

SCALE
1:1250

DATE
TBC

MAP NUMBER
LH527a



This is the Plan with Map Number (LH528a) referred to in the foregoing

**Inverness (Variation Eight)
Traffic Regulation Order 2024**

Signed by Proper Officer

Reproduced by permission of Ordnance Survey on behalf of HM Government. © Crown Copyright and Database Right 2024. Ordnance Survey 100034463. This plan has been produced specifically to supply an individual with case related local planning information. It is not intended for publication or use in any other way and may be subject to correction or withdrawal.

Restriction Key

No Waiting At Any Time	No Waiting At Any Time / No Loading	No Waiting At Any Time / No Loading At Any Time / Taxi Ranks	No Waiting / No Loading
No Waiting	Loading Restrictions	Miscellaneous Restrictions	Pay And Display
Permit Holders Only	Limited Waiting	Zonal Restrictions (Excluding Pedestrian Zones)	Disabled Badge Holders Only
No Stopping At Any Time On Verge Or Footway	Dual Use Restrictions	Pedestrian Zones	
No Stopping On Main Carriageway			

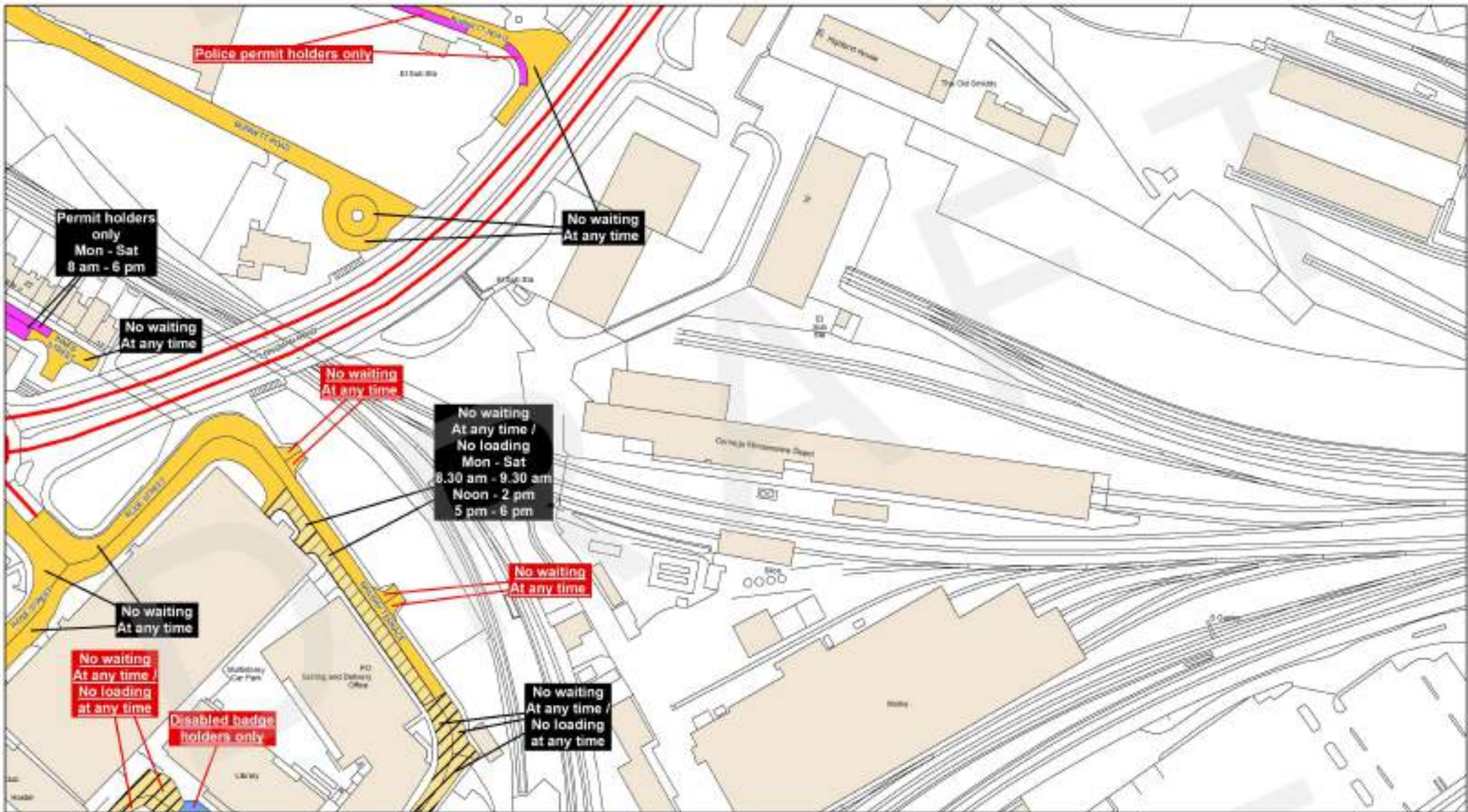


The Highland Council
Headquarters
Glenurchart Rd
Inverness
IV36 6JL

SCALE
1:1250

DATE
TBC

MAP NUMBER
LH528a



This is the Plan with Map Number (LH529b) referred to in the foregoing

**Inverness (Variation Eight)
Traffic Regulation Order 2024**

Signed by Proper Officer

Reproduced by permission of Ordnance Survey on behalf of Her Majesty's Stationery Office. Copyright © Crown Copyright and Ordnance Survey 100019286. Survey Act 1948 (AS 100019286). This plan has been produced specifically to supply an individual with a view added local authority information. Unauthorised reproduction infringes Crown Copyright and may lead to prosecution or civil penalties.

Restriction Key

No Waiting At Any Time	No Waiting At Any Time / No Loading	No Waiting At Any Time / No Loading At Any Time	No Waiting / No Loading
No Waiting	Loading Restrictions	Taxi Ranks	Pay And Display
Permit Holders Only	Limited Waiting	Miscellaneous Restrictions	Disabled Badge Holders Only
No Stopping At Any Time On Verge Or Footway	Dual Use Restrictions	Zonal Restrictions (Excluding Pedestrian Zones)	Pedestrian Zones
No Stopping On Main Carriageway			

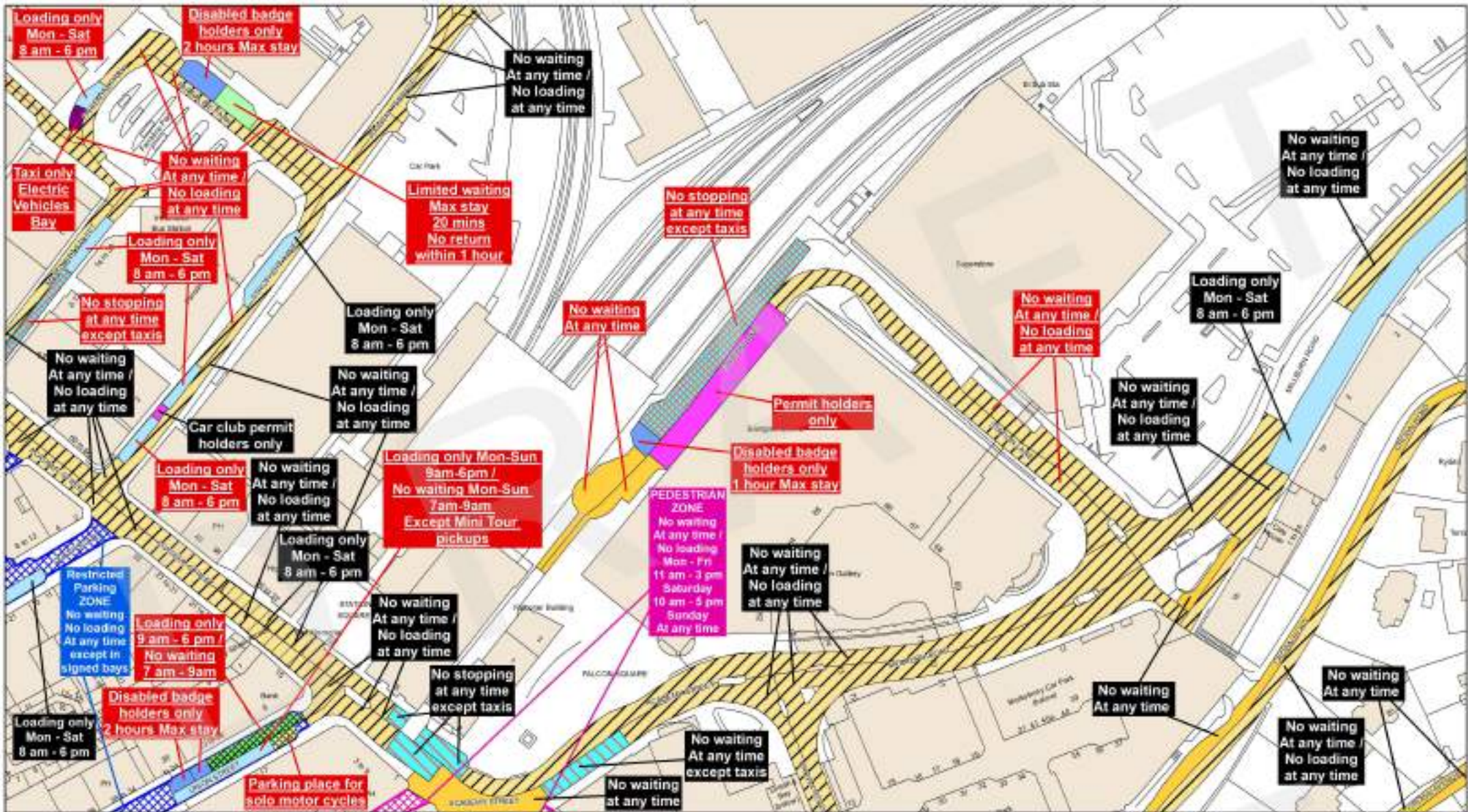


The Highland Council
Headquarters
Glenurquhart Rd
Inverness
N35NR

SCALE
1:1250

DATE
TBC

MAP NUMBER
LH529b



This is the Plan with Map Number (LH530c) referred to in the foregoing

Inverness (Variation Eight) Traffic Regulation Order 2024

Signed by Proper Officer

Reproduced by permission of Ordnance Survey on behalf of Her Majesty's Stationery Office. Copyright © Crown Copyright and Ordnance Survey 100019288. This plan has been produced specifically to supply an individual with a view added local authority information. It is not intended to be used for any other purpose and may lead to prosecution if used for such a purpose.

Restriction Key

No Waiting At Any Time	No Waiting At Any Time / No Loading	No Waiting At Any Time / No Loading At Any Time	No Waiting / No Loading
No Waiting	Loading Restrictions	Taxi Ranks	Pay And Display
Permit Holders Only	Limited Waiting	Miscellaneous Restrictions	Disabled Badge Holders Only
No Stopping At Any Time On Verge Or Footway	Dual Use Restrictions	Zonal Restrictions (Excluding Pedestrian Zones)	Pedestrian Zones
No Stopping On Main Carriageway			

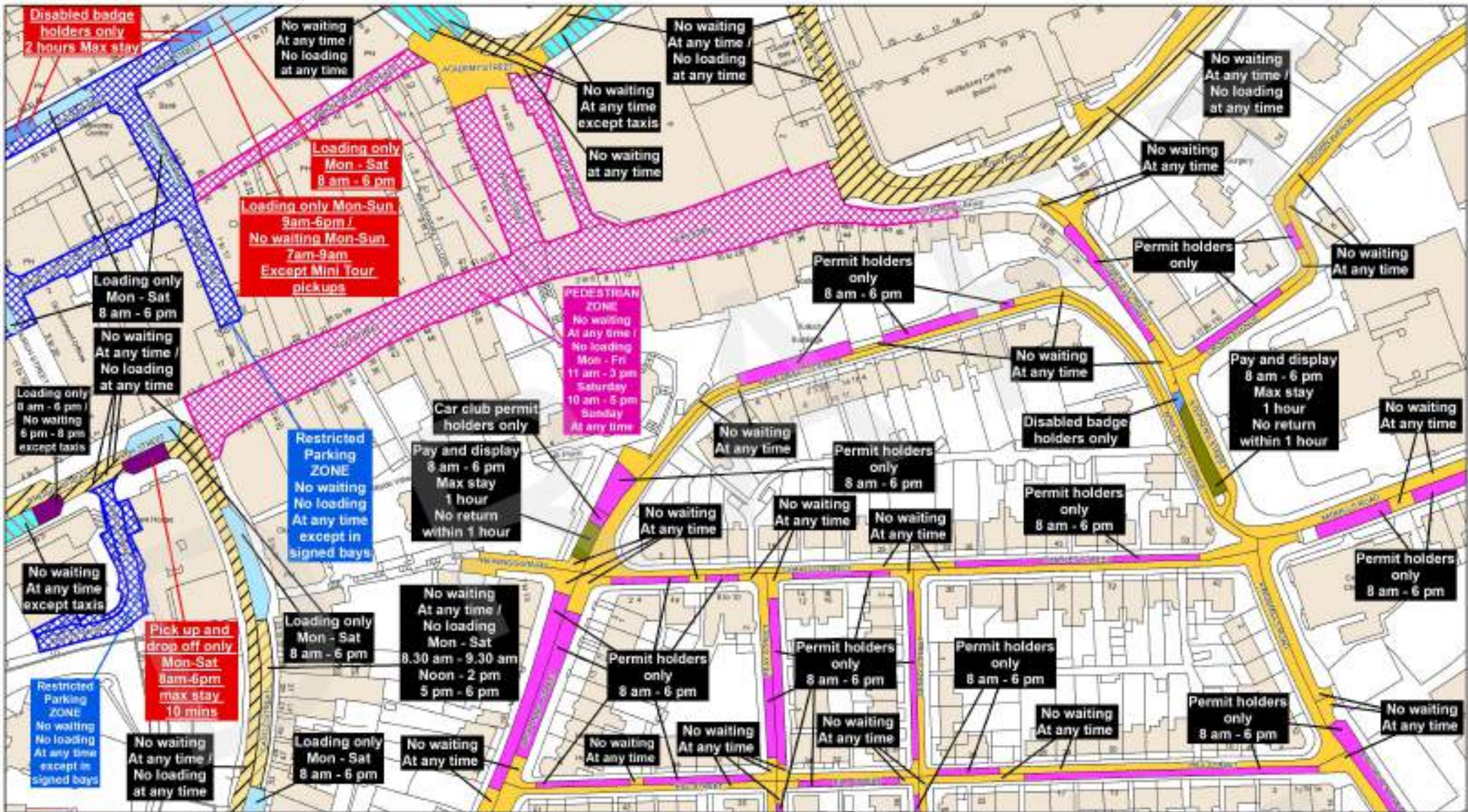


The Highland Council
Headquarters
Glenurquhart Rd
Inverness
IV36 6JL

SCALE
1:1250

DATE
TBC

MAP NUMBER
LH530c



This is the Plan with Map Number (LH531c) referred to in the foregoing

Inverness (Variation Eight) Traffic Regulation Order 2024

Signed by Proper Officer

Reproduced by permission of Ordnance Survey on behalf of Her Majesty's Stationery Office. © Crown Copyright and Database Right 2024. Ordnance Survey 100034463/2024. This plan has been produced specifically to supply an individual with a view added local authority information. It is not intended for reproduction without the prior written consent of the local authority. It may be used in print or electronic form.

Restriction Key

- | | | | |
|---|-------------------------------------|---|-----------------------------|
| No Waiting At Any Time | No Waiting At Any Time / No Loading | No Waiting At Any Time / No Loading At Any Time | No Waiting / No Loading |
| No Waiting | Loading Restrictions | Taxi Ranks | Pay And Display |
| Permit Holders Only | Limited Waiting | Miscellaneous Restrictions | Disabled Badge Holders Only |
| No Stopping At Any Time On Verge Or Footway | Dual Use Restrictions | Zonal Restrictions (Excluding Pedestrian Zones) | Pedestrian Zones |
| No Stopping On Main Carriageway | | | |



The Highland Council
Headquarters
Glenurquhart Rd
Inverness
IV36 6JL

SCALE

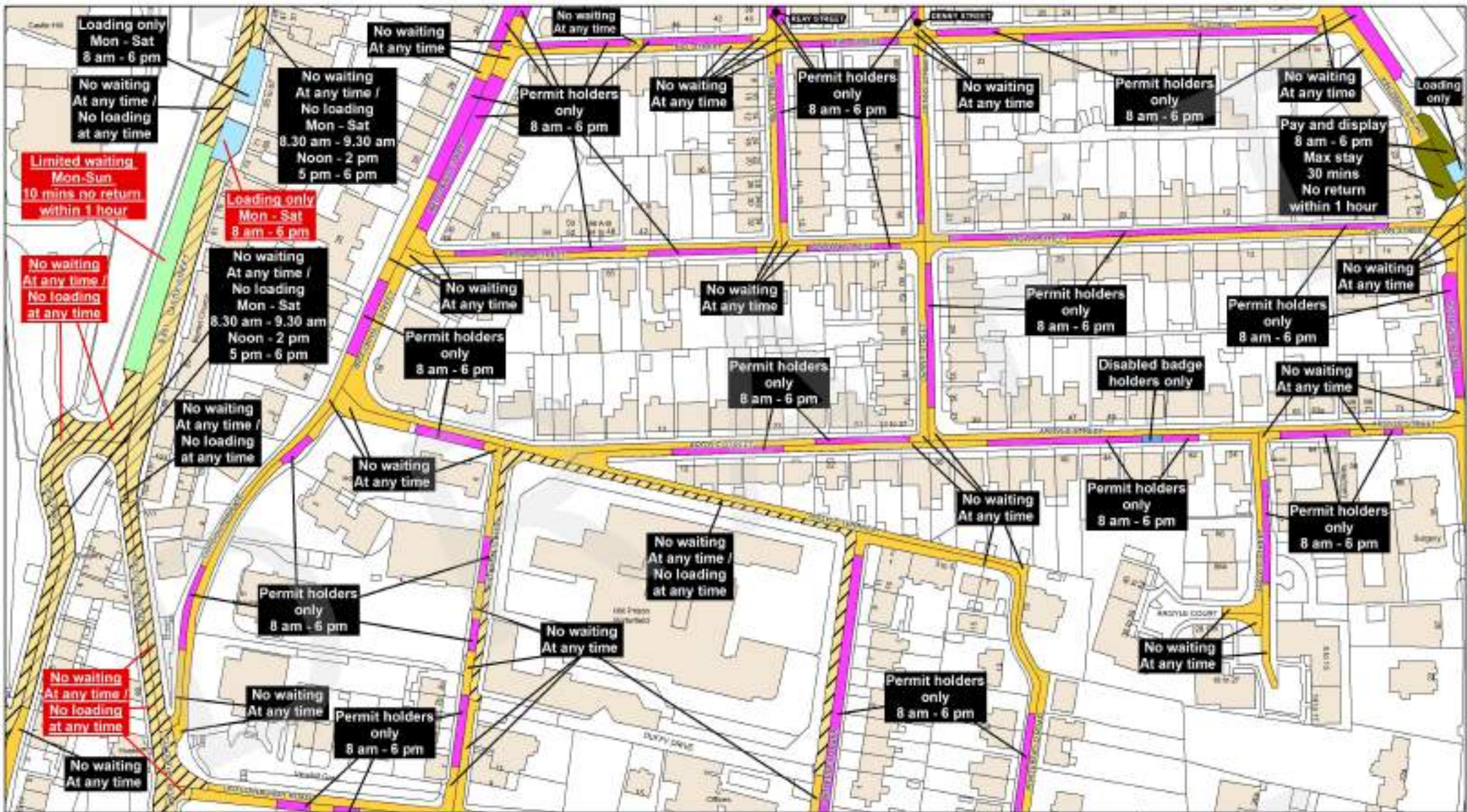
1:1250

DATE

TBC

MAP NUMBER

LH531c



This is the Plan with Map Number (LH532a) referred to in the foregoing

**Inverness (Variation Eight)
Traffic Regulation Order 2024**

Signed by Proper Officer

Reproduced by permission of Ordnance Survey on behalf of HM Government. © Crown Copyright and Ordnance Survey 100019046/2024. This plan has been created specifically to supply an individual with case added local planning information. It is not intended for general circulation and may lead to prosecution if not passed.

Restriction Key

- | | | | |
|---|-------------------------------------|---|-----------------------------|
| No Waiting At Any Time | No Waiting At Any Time / No Loading | No Waiting At Any Time / No Loading At Any Time | No Waiting / No Loading |
| No Waiting | Loading Restrictions | Taxi Ranks | Pay And Display |
| Permit Holders Only | Limited Waiting | Miscellaneous Restrictions | Disabled Badge Holders Only |
| No Stopping At Any Time On Verge Or Footway | Dual Use Restrictions | Zonal Restrictions (Excluding Pedestrian Zones) | Pedestrian Zones |
| No Stopping On Main Carriageway | | | |

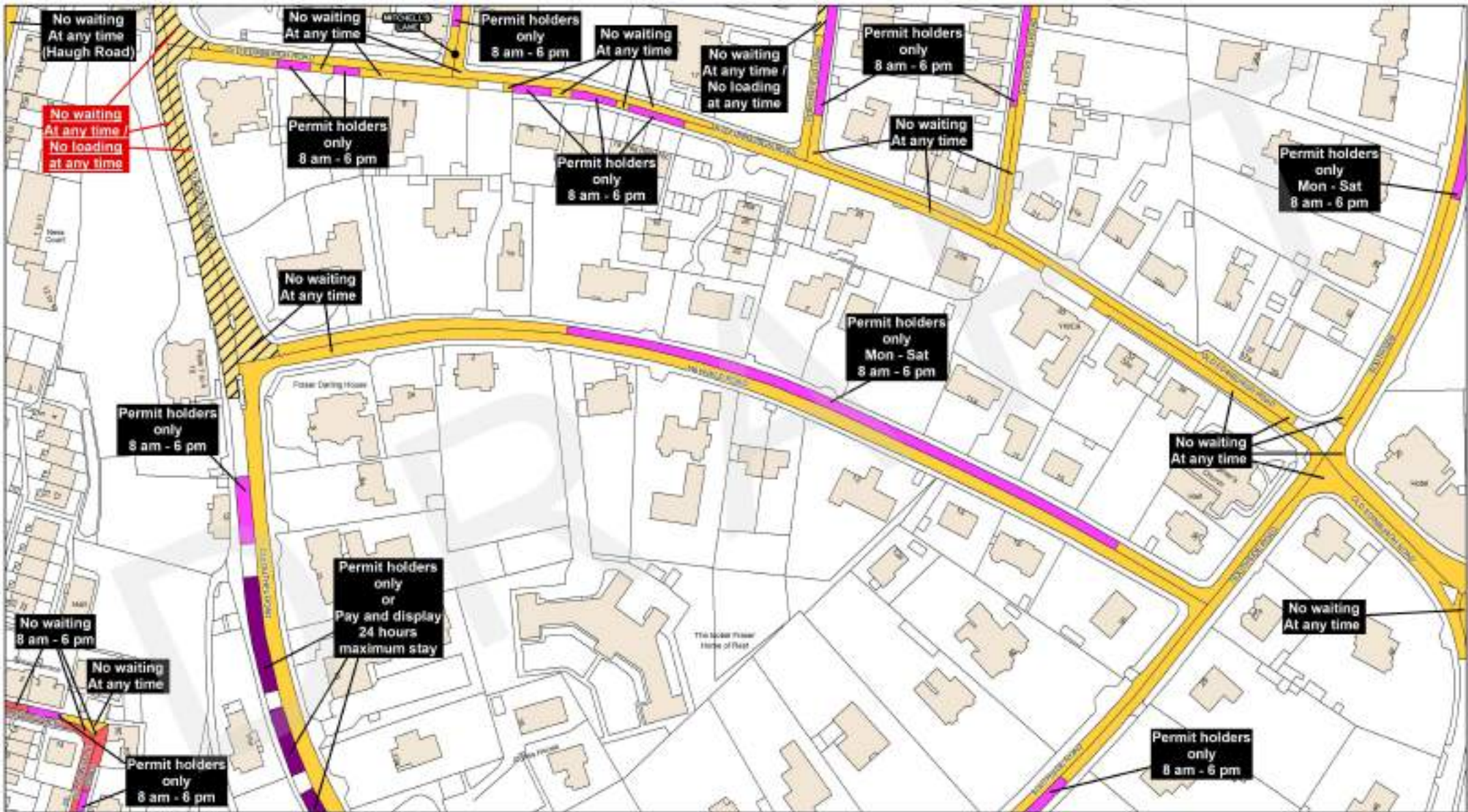


The Highland Council
Headquarters
Obernichol Rd
Inverness
IV36 6JH

SCALE
1:1250

DATE
TBC

MAP NUMBER
LH532a



This is the Plan with Map Number (LH533c) referred to in the foregoing

Inverness (Variation Eight) Traffic Regulation Order 2024

Signed by Proper Officer

Reproduced by permission of Ordnance Survey on behalf of HM Government. © Crown Copyright and Database Right 2024. Ordnance Survey 100034462. This plan has been produced specifically to supply an individual with a view added Local Authority information. It is not intended for publication or use for any other purpose and may lead to prosecution or civil proceedings.

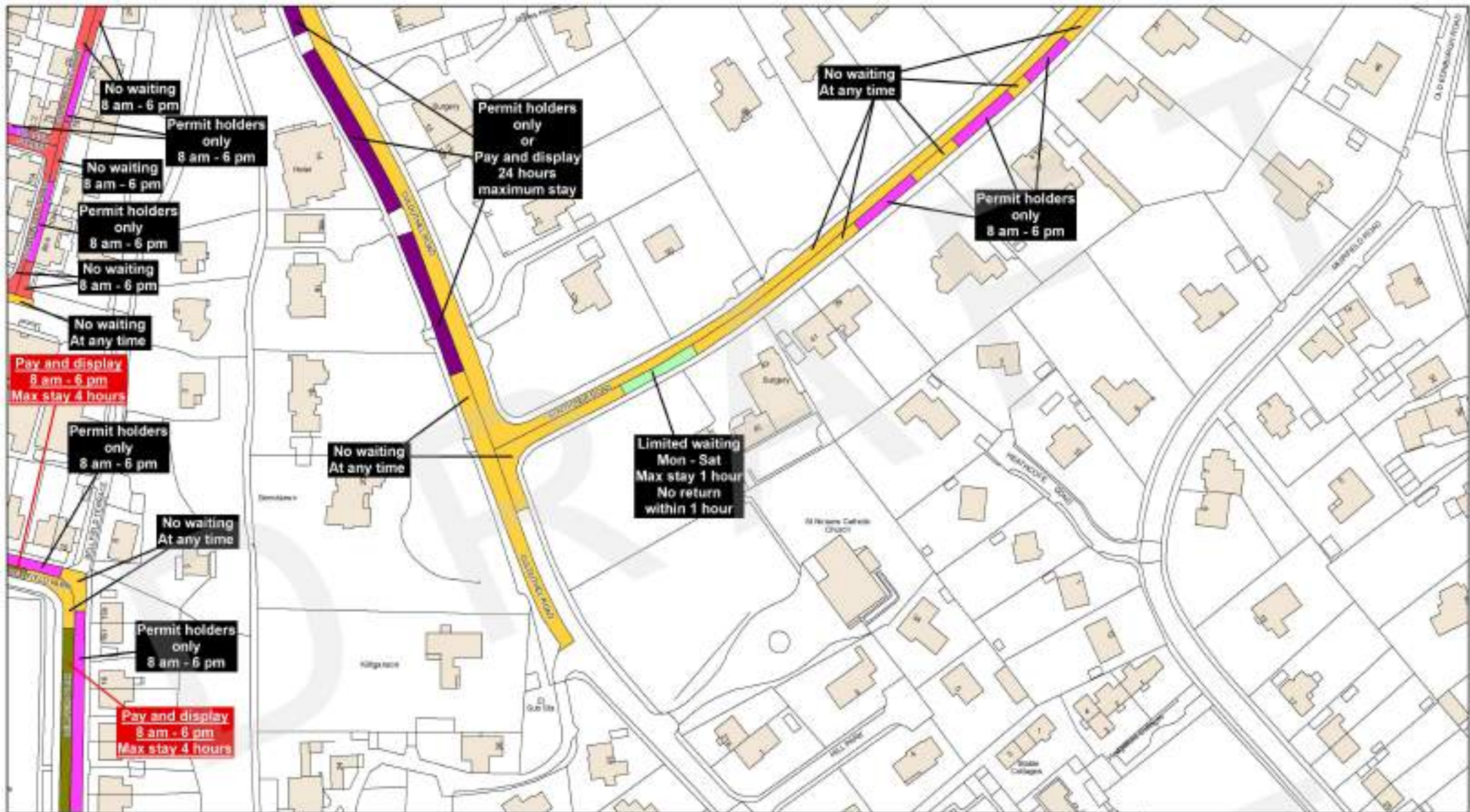
Restriction Key

No Waiting At Any Time	No Waiting At Any Time / No Loading	No Waiting At Any Time / No Loading At Any Time	No Waiting / No Loading
No Waiting	Loading Restrictions	Taxi Ranks	Pay And Display
Permit Holders Only	Limited Waiting	Miscellaneous Restrictions	Disabled Badge Holders Only
No Stopping At Any Time On Verge Or Footway	Dual Use Restrictions	Zonal Restrictions (Excluding Pedestrian Zones)	Pedestrian Zones
No Stopping On Main Carriageway			



The Highland Council
Headquarters
Glenurquhart Rd
Inverness
IV36 6JL

SCALE	1:1250
DATE	TBC
MAP NUMBER	LH533c



This is the Plan with Map Number (LH534b) referred to in the foregoing

**Inverness (Variation Eight)
Traffic Regulation Order 2024**

Signed by Proper Officer

Reproduced by permission of Ordnance Survey on behalf of Her Majesty's Stationery Office. Copyright © Crown Copyright and Ordnance Survey 100019284. This plan has been produced specifically to supply an individual with case added local planning information. It is not intended for general circulation and may lead to prosecution or civil proceedings.

Restriction Key

No Waiting At Any Time	No Waiting At Any Time / No Loading	No Waiting At Any Time / No Loading At Any Time	No Waiting / No Loading
No Waiting	Loading Restrictions	Taxi Ranks	Pay And Display
Permit Holders Only	Limited Waiting	Miscellaneous Restrictions	Disabled Badge Holders Only
No Stopping At Any Time On Verge Or Footway	Dual Use Restrictions	Zonal Restrictions (Excluding Pedestrian Zones)	Pedestrian Zones
No Stopping On Main Carriageway			



The Highland Council
Headquarters
Glenurquhart Rd
Inverness
N35N01

SCALE
1:1250

DATE
TBC

MAP NUMBER
LH534b



This is the Plan with Map Number (LH535b) referred to in the foregoing

**Inverness (Variation Eight)
Traffic Regulation Order 2024**

Signed by Proper Officer

Reproduced by permission of Ordnance Survey on behalf of Her Majesty's Stationery Office. Copyright © Crown Copyright and Ordnance Survey 100019000. This plan has been produced specifically to supply an individual with a view to the use of the information. It is not to be used for any other purpose and may lead to prosecution or civil proceedings.

Restriction Key

- | | | | |
|---|-------------------------------------|---|-----------------------------|
| No Waiting At Any Time | No Waiting At Any Time / No Loading | No Waiting At Any Time / No Loading At Any Time | No Waiting / No Loading |
| No Waiting | Loading Restrictions | Taxi Ranks | Pay And Display |
| Permit Holders Only | Limited Waiting | Miscellaneous Restrictions | Disabled Badge Holders Only |
| No Stopping At Any Time On Verge Or Footway | Dual Use Restrictions | Zonal Restrictions (Excluding Pedestrian Zones) | Pedestrian Zones |
| No Stopping On Main Carriageway | | | |

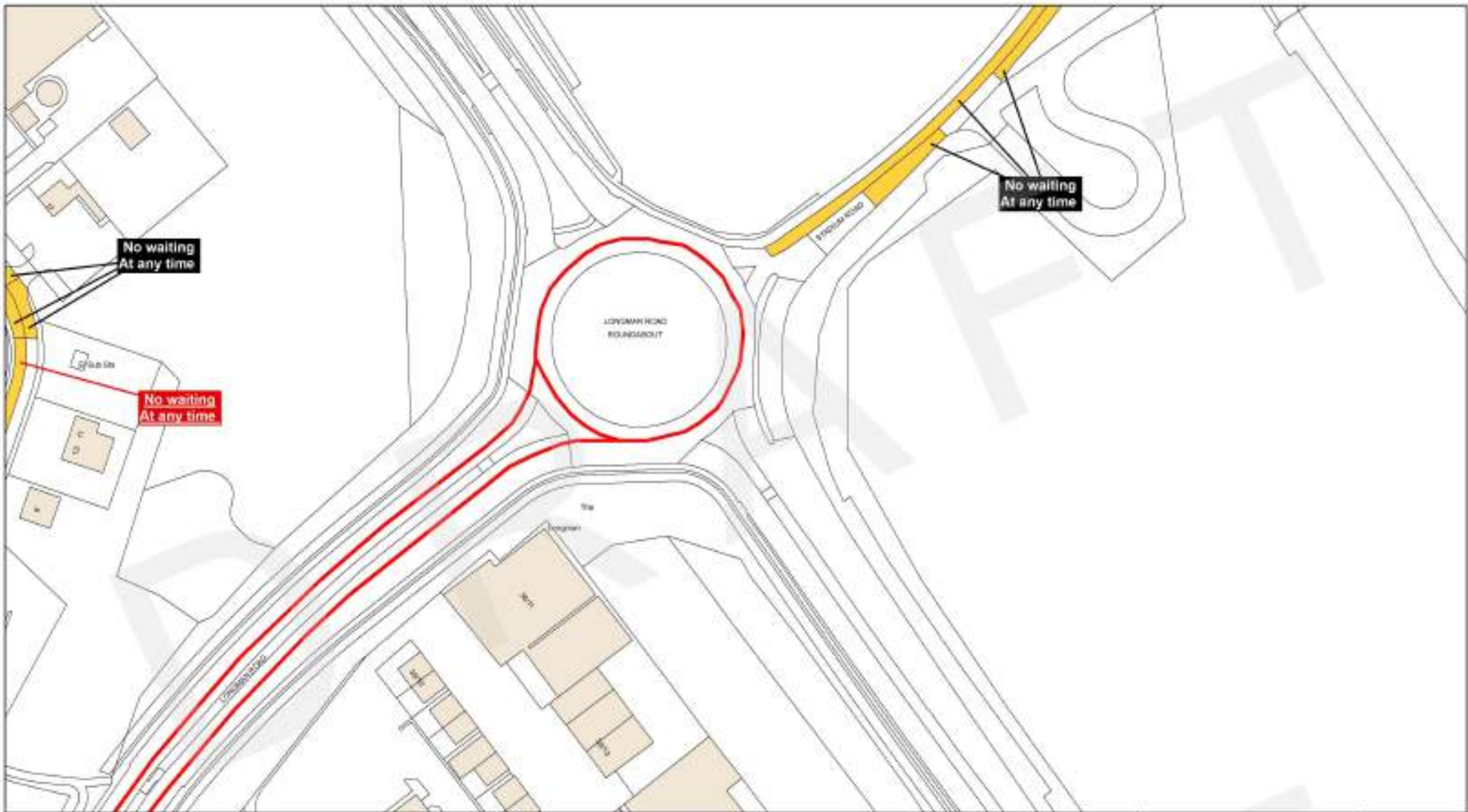


The Highland Council
Headquarters
Glenurquhart Rd
Inverness
IV36 6JL

SCALE
1:1250

DATE
TBC

MAP NUMBER
LH535b



This is the Plan with Map Number (LI525a) referred to in the foregoing

**Inverness (Variation Eight)
Traffic Regulation Order 2024**

Signed by Proper Officer

Reproduced by permission of Ordnance Survey on behalf of Her Majesty's Stationery Office. © Crown Copyright and Ordnance Survey 100034863/2024. This plan has been submitted to the Traffic Regulation Order (TRO) process in accordance with the Traffic Regulation Act 1984. It is subject to the provisions of the Traffic Regulation Act 1984 and may be subject to modification or cancellation.

Restriction Key

No Waiting At Any Time	No Waiting At Any Time / No Loading	No Waiting At Any Time / No Loading At Any Time	No Waiting / No Loading
No Waiting	Loading Restrictions	Taxi Ranks	Pay And Display
Permit Holders Only	Limited Waiting	Miscellaneous Restrictions	Disabled Badge Holders Only
No Stopping At Any Time On Verge Or Footway	Dual Use Restrictions	Zonal Restrictions (Excluding Pedestrian Zones)	Pedestrian Zones
No Stopping On Main Carriageway			



The Highland Council
Headquarters
Glenurquhart Rd
Inverness
N35NR

SCALE
1:1250

DATE
TBC

MAP NUMBER
LI525a



This is the Plan with Map Number (LI526a) referred to in the foregoing

**Inverness (Variation Eight)
Traffic Regulation Order 2024**

Signed by Proper Officer

Reproduced by permission of Ordnance Survey on behalf of Her Majesty the Queen © Crown Copyright and Database Right 2024. Ordnance Survey 100034463. This plan has been submitted to the Traffic Regulation Board for approval. It is subject to the provisions of the Traffic Regulation Act 1984 and may be subject to modification or cancellation.

Restriction Key

No Waiting At Any Time	No Waiting At Any Time / No Loading	No Waiting At Any Time / No Loading At Any Time	No Waiting / No Loading
No Waiting	Loading Restrictions	Taxi Ranks	Pay And Display
Permit Holders Only	Limited Waiting	Miscellaneous Restrictions	Disabled Badge Holders Only
No Stopping At Any Time On Verge Or Footway	Dual Use Restrictions	Zonal Restrictions (Excluding Pedestrian Zones)	Pedestrian Zones
No Stopping On Main Carriageway			

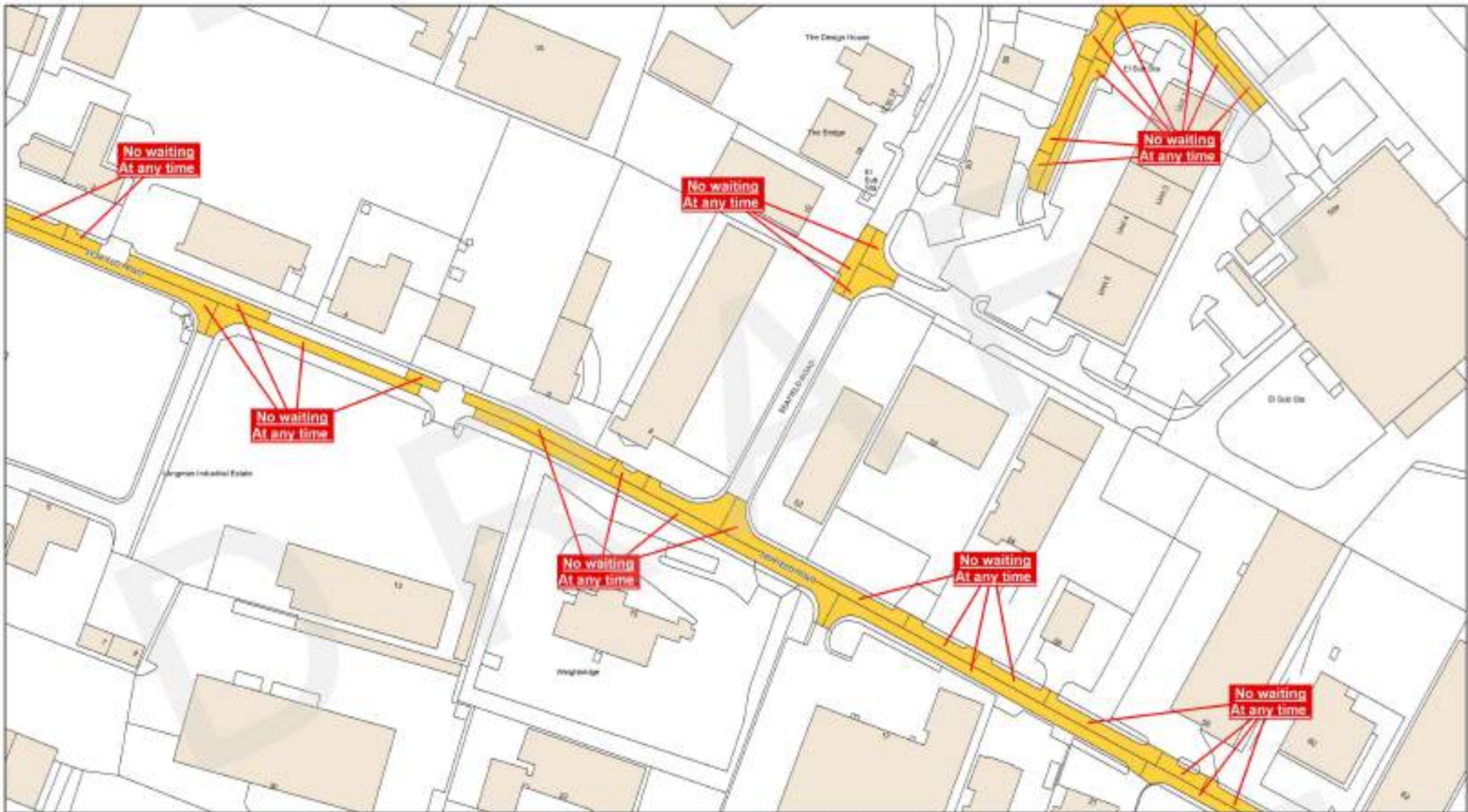


The Highland Council
Headquarters
Glenurquhart Rd
Inverness
IV36 6JL

SCALE
1:1250

DATE
TBC

MAP NUMBER
LI526a



This is the Plan with Map Number (LI527) referred to in the foregoing

**Inverness (Variation Eight)
Traffic Regulation Order 2024**

Signed by Proper Officer

Reproduced by permission of Ordnance Survey on behalf of Her Majesty the Queen © Crown Copyright and Ordnance Survey 100000000. This plan has been submitted to the Council for registration with a view to its being made available to the public. It is not to be used for any other purpose without the prior written consent of the Council. It may be used for publication or other purposes.

Restriction Key

No Waiting At Any Time	No Waiting At Any Time / No Loading	No Waiting At Any Time / No Loading At Any Time	No Waiting / No Loading
No Waiting	Loading Restrictions	Taxi Ranks	Pay And Display
Permit Holders Only	Limited Waiting	Miscellaneous Restrictions	Disabled Badge Holders Only
No Stopping At Any Time On Verge Or Footway	Dual Use Restrictions	Zonal Restrictions (Excluding Pedestrian Zones)	Pedestrian Zones
No Stopping On Main Carriageway			

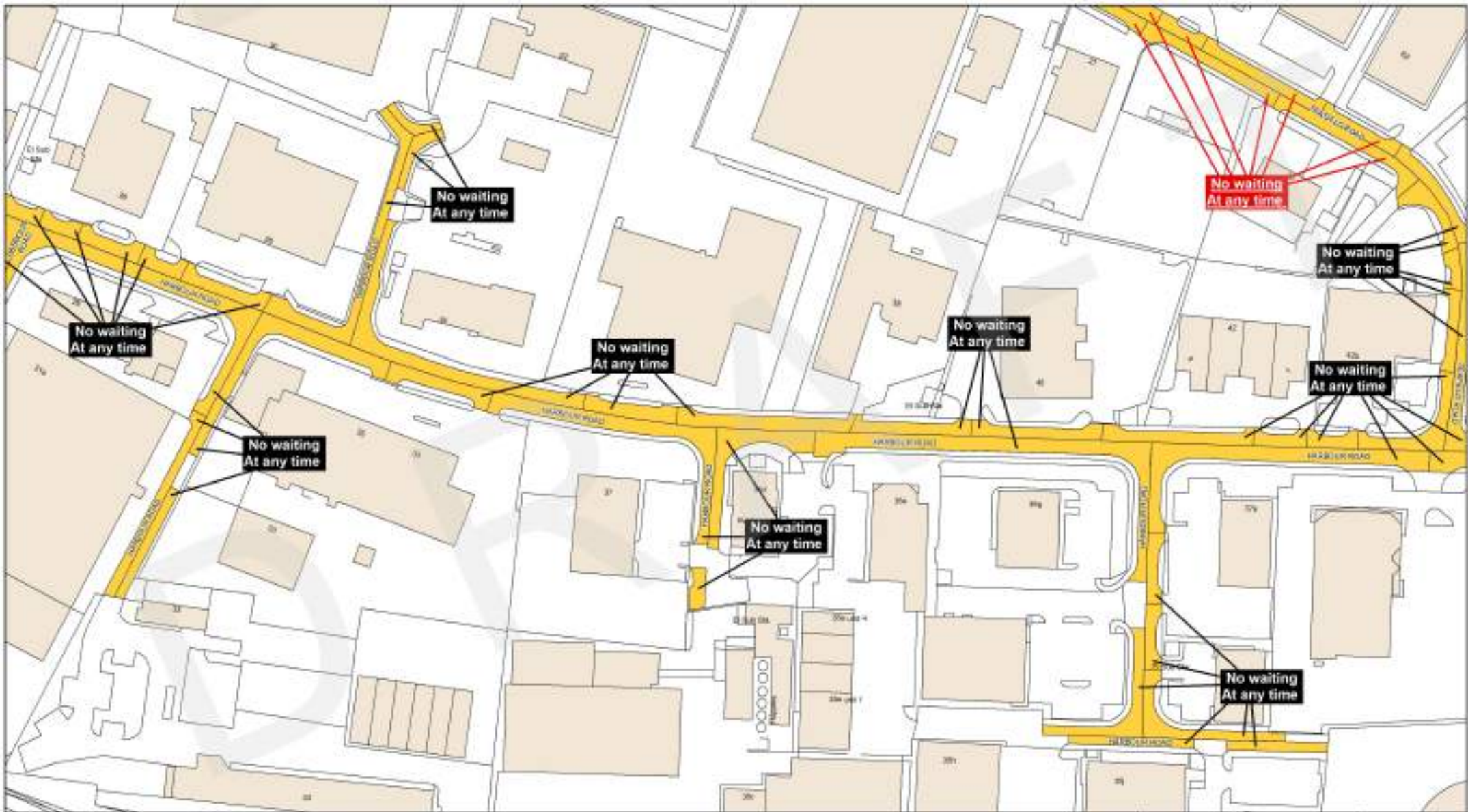


The Highland Council
Headquarters
Glenurquhart Rd
Inverness
IV36 6JL

SCALE
1:1250

DATE
TBC

MAP NUMBER
LI527



This is the Plan with Map Number (LI528a) referred to in the foregoing

**Inverness (Variation Eight)
Traffic Regulation Order 2024**

Signed by Proper Officer

Reproduced by permission of Ordnance Survey on behalf of Her Majesty the Queen © Crown Copyright and Database Right 2024 Ordnance Survey 100034843/2
This plan has been created solely for the purpose of providing information and does not constitute an offer of any service. It is not intended to be used for navigation and may lead to prosecution or civil proceedings.

Restriction Key

	No Waiting At Any Time		No Waiting At Any Time / No Loading		No Waiting At Any Time / No Loading At Any Time		No Waiting / No Loading
	No Waiting		Loading Restrictions		Taxi Ranks		Pay And Display
	Permit Holders Only		Limited Waiting		Miscellaneous Restrictions		Disabled Badge Holders Only
	No Stopping At Any Time On Verge Or Footway		Dual Use Restrictions		Zonal Restrictions (Excluding Pedestrian Zones)		Pedestrian Zones
	No Stopping On Main Carriageway						

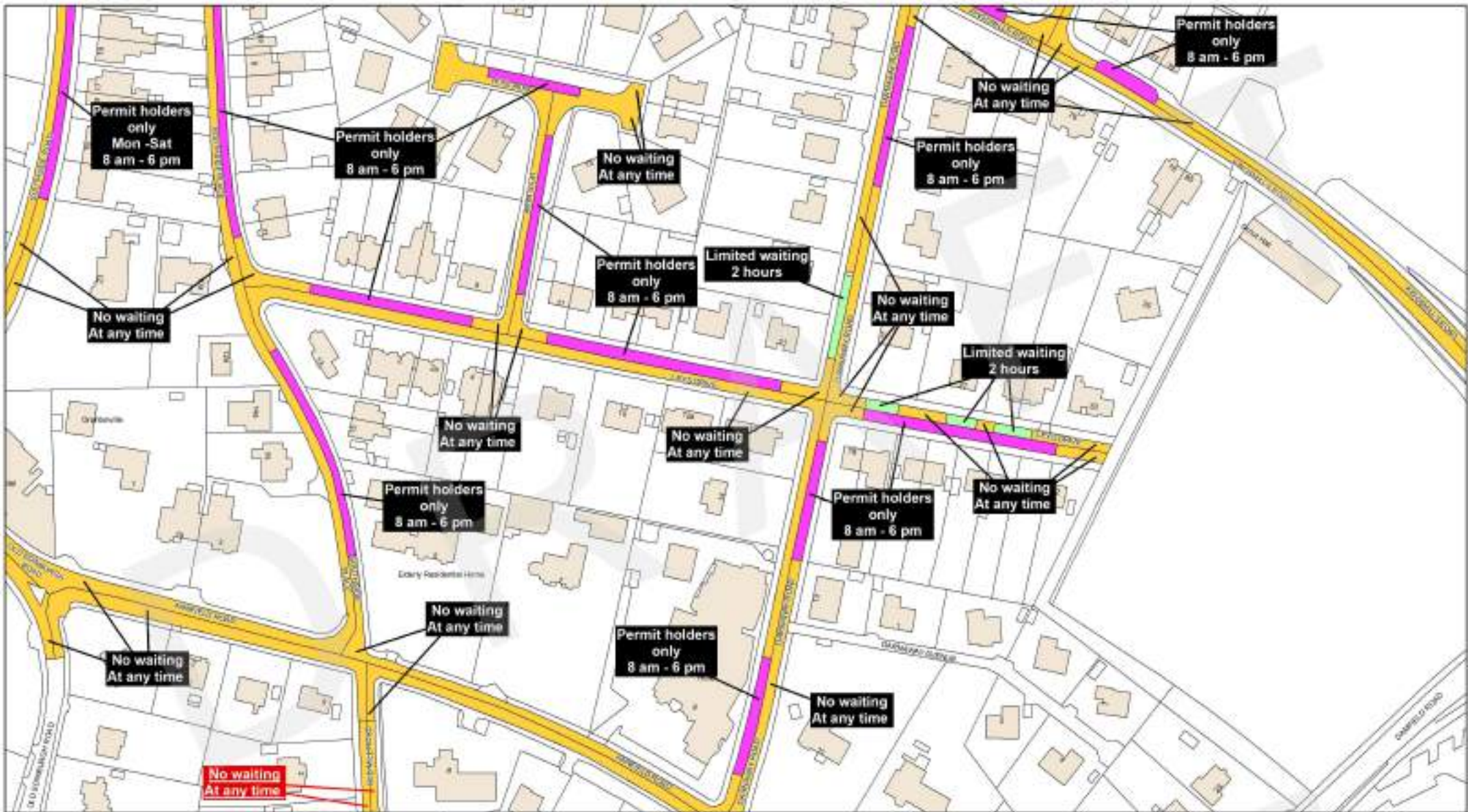


The Highland Council
Headquarters
Glenurchart Rd
Inverness
IV36 6JL

SCALE
1:1250

DATE
TBC

MAP NUMBER
LI528a



This is the Plan with Map Number (LI533b) referred to in the foregoing

Inverness (Variation Eight) Traffic Regulation Order 2024

Signed by Proper Officer

Reproduced by permission of Ordnance Survey on behalf of HM Government. © Crown Copyright and Ordnance Survey 100034463/2024. This plan has been produced specifically to supply an individual with a view added local authority information. It is not intended for publication or use in any other way and may lead to prosecution or civil penalty.

Restriction Key

No Waiting At Any Time	No Waiting At Any Time / No Loading	No Waiting At Any Time / No Loading At Any Time	No Waiting / No Loading
No Waiting	Loading Restrictions	Taxi Ranks	Pay And Display
Permit Holders Only	Limited Waiting	Miscellaneous Restrictions	Disabled Badge Holders Only
No Stopping At Any time On Verge Or Footway	Dual Use Restrictions	Zonal Restrictions (Excluding Pedestrian Zones)	Pedestrian Zones
No Stopping On Main Carriageway			

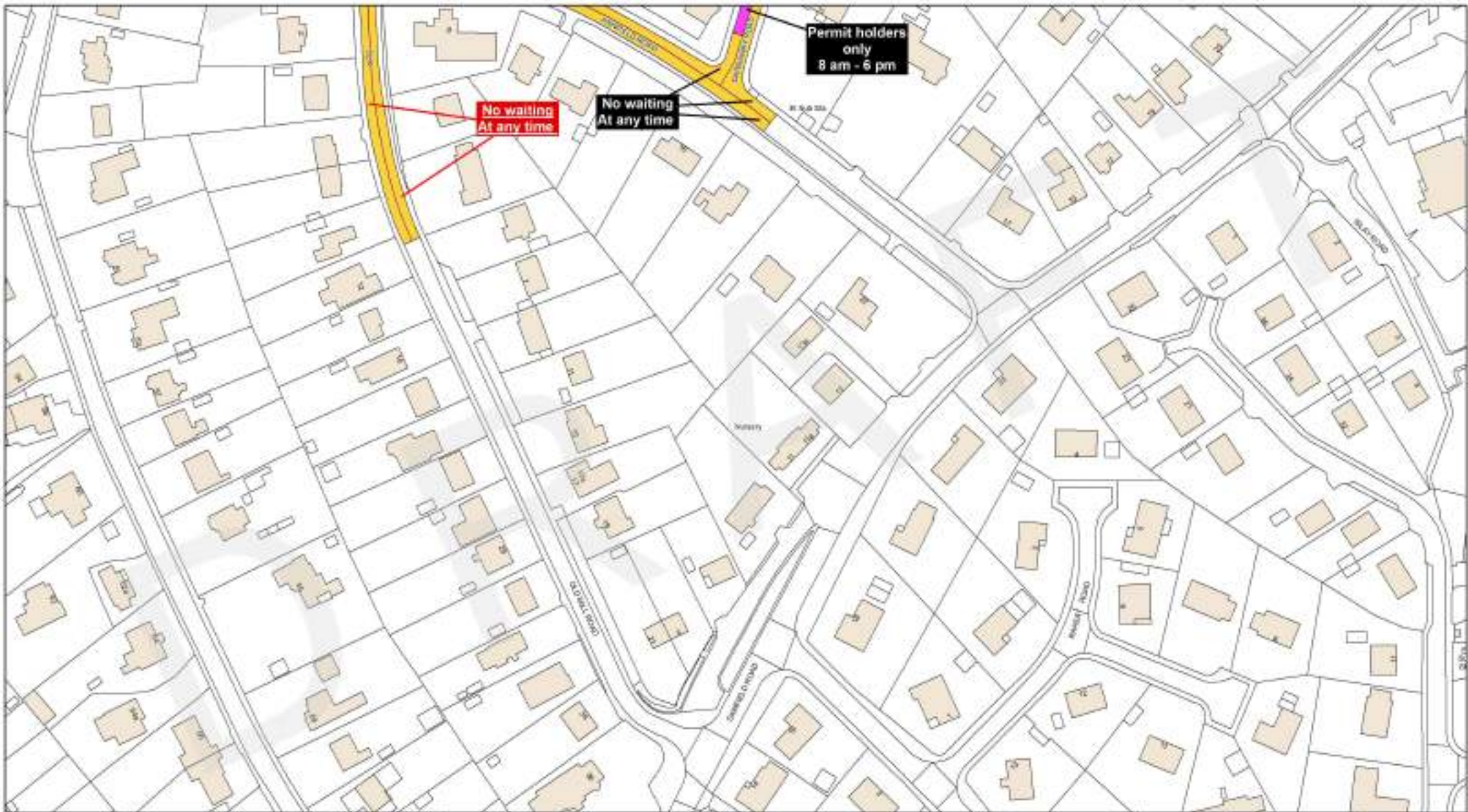


The Highland Council
Headquarters
Glenurquhart Rd
Inverness
IV36 6JL

SCALE
1:1250

DATE
TBC

MAP NUMBER
LI533b



This is the Plan with Map Number (LI534a) referred to in the foregoing

**Inverness (Variation Eight)
Traffic Regulation Order 2024**

Signed by Proper Officer

Reproduced by permission of Ordnance Survey on behalf of Her Majesty's Stationery Office. © Crown Copyright and database right. 2024 Ordnance Survey 100048482. This plan has been produced specifically to supply an individual with case added local planning information. Unauthorised reproduction infringes Crown Copyright and may lead to prosecution or civil penalty.

Restriction Key

No Waiting At Any Time	No Waiting At Any Time / No Loading	No Waiting At Any Time / No Loading At Any Time	No Waiting / No Loading
No Waiting	Loading Restrictions	Taxi Ranks	Pay And Display
Permit Holders Only	Limited Waiting	Miscellaneous Restrictions	Disabled Badge Holders Only
No Stopping At Any Time On Verge Or Footway	Dual Use Restrictions	Zonal Restrictions (Excluding Pedestrian Zones)	Pedestrian Zones
No Stopping On Main Carriageway			



The Highland Council
Headquarters
Glenurquhart Rd
Inverness
IV36 6NF

SCALE
1:1250

DATE
TBC

MAP NUMBER
LI534a

Inverness (Variation Eight) Traffic Regulation Order 2024 Overview

