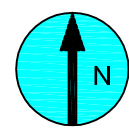


- Extents of land ownership
- Turbine location
- Transformer Location
- Proposed road and hardstanding



Turbine grid reference:
ND 25460 , 72820

Planning area = 0.40Ha
(3,920m²)

AMENDMENTS

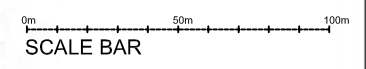
Rev.	Date	Detail
002	05/08/12	title boundary & planning area
001	31/08/12	title boundary & access road

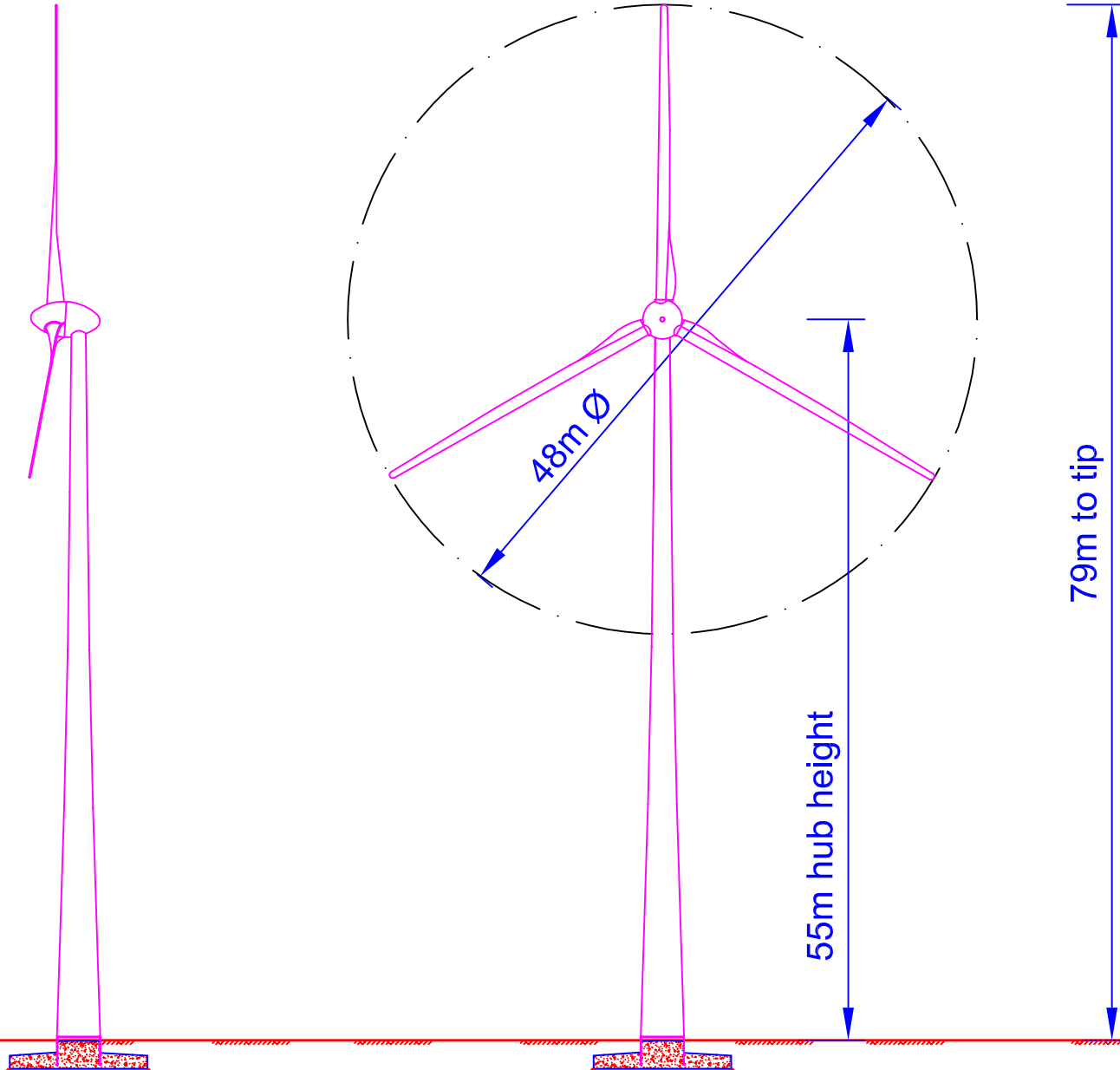
The Greenspan Agency
proposing and delivering sustainability solutions

Project
Rattar Mains
Renewables Project

Drawing
Site Layout Plan

Scale	Drawn By	Checked
1: 2500@A3	JM	EC
Date	Drawing No	
Aug '12	11-002-RMM-3	





TYPICAL CROSS-SECTIONAL ELEVATION
1:500@A4



AMENDMENTS

Rev.	Date	Detail

The Greenspan Agency 
proposing and delivering sustainability solutions

Project
Rattar Mains
Renewables Project

Drawing
E48 turbine
Cross-sectional plan

Scale Drawn By Checked
1:500@A4 JM EC

Date Drawing No
June '12 11-002-RMM-TE-1 -