











Key

-  Site boundary
-  Access tracks
-  Turbines and handstanding
-  Control compound
-  Construction compound
-  Existing forestry tracks
- Forestry landuse**
-  Open water*
-  Open ground
-  Planted
-  Halsary croft

*Open water is a category used by the FCS compartment schedule and includes wet ground as well as open water bodies



Site Boundary and Current Landuse

Technical Appendix A8.1 Figure 1

**HALSARY WINDFARM
ENVIRONMENTAL STATEMENT
ADDENDUM**

