







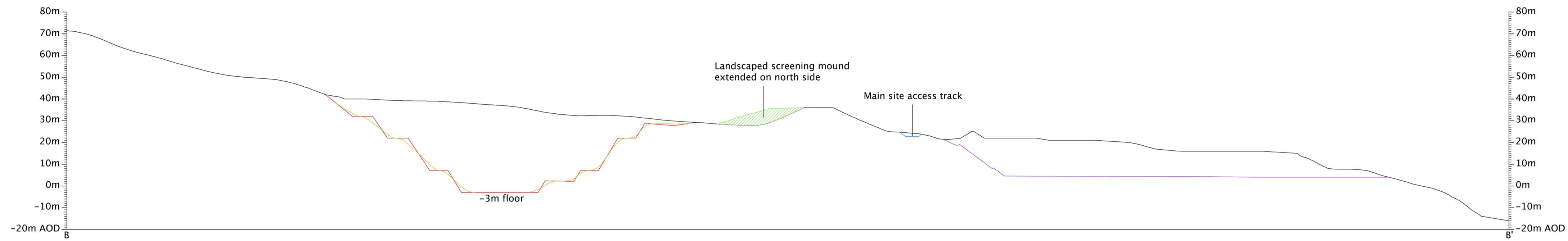
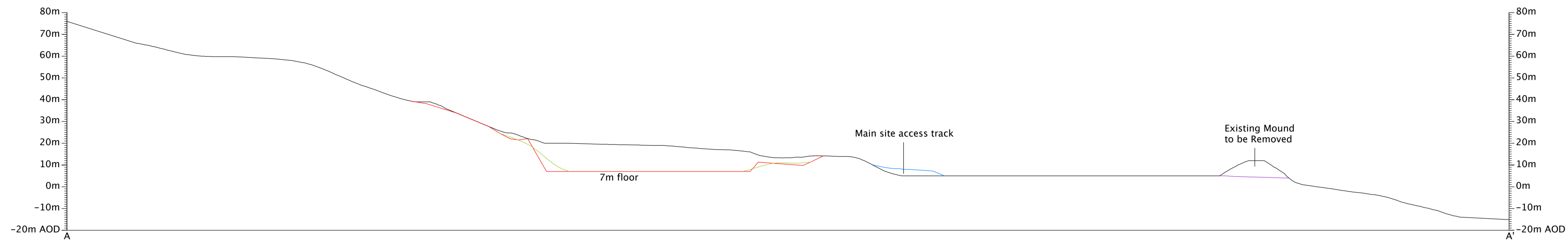
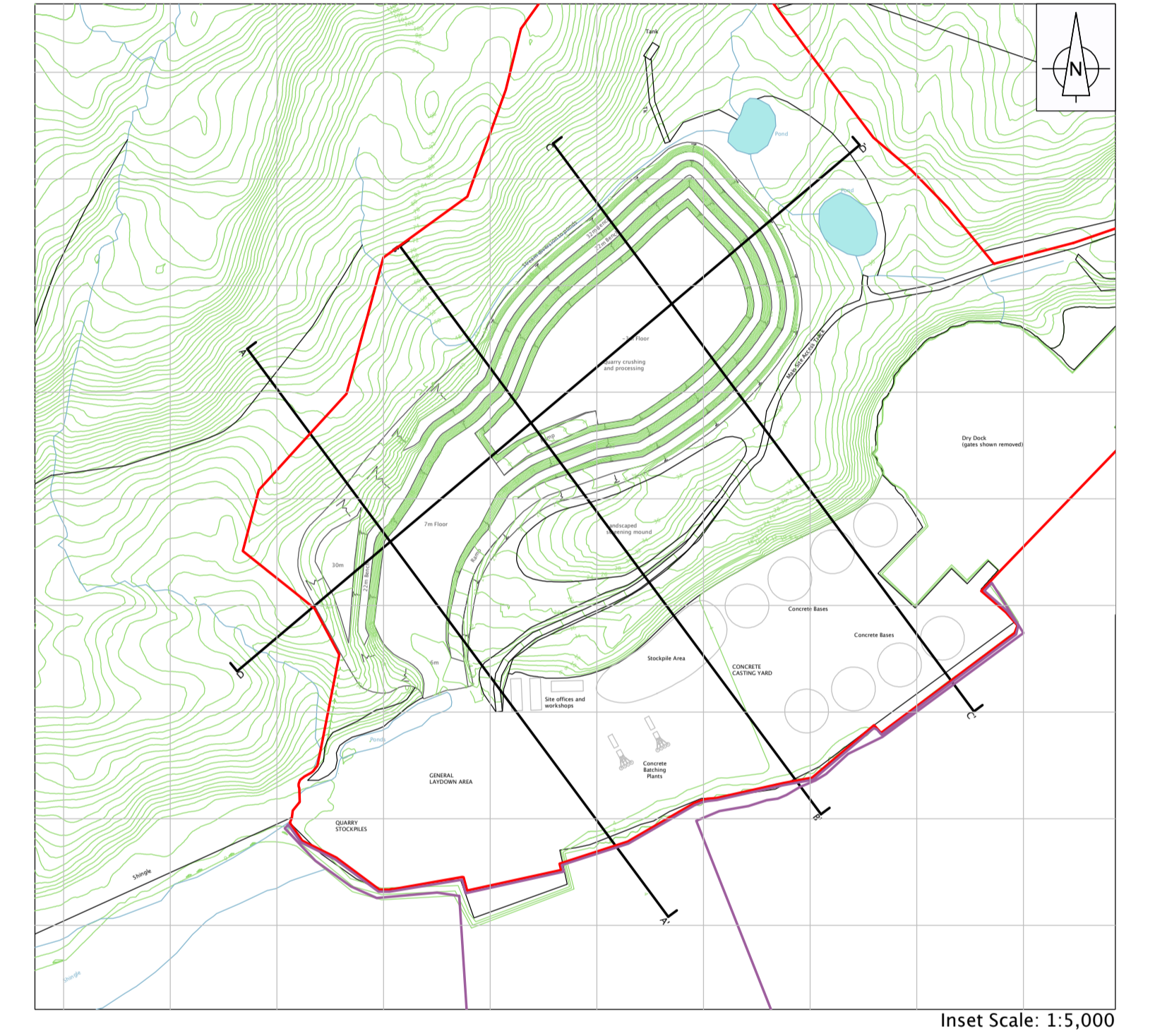


CROSS SECTIONS

- Legend
-  Existing Topography
 -  Quarry Development Phase 5
 -  Restoration Topography
 -  Main Site Access Track
 -  Regraded Terraces and Foreshore
 -  Landscaped Screening Mound



Cross Section Locations



Client: KISHORN PORT LTD.

Project: KISHORN YARD DEVELOPMENT

Title: CROSS SECTIONS

Figure: 3.3g

Drawn: EM

Scale: 1:1,250 (A1)

Checked: KVD

Date: 29.05.13

Sheet Size: A1

VIEWPOINT 1 - WEST

Viewpoint 1W - Existing Photograph



Viewpoint 1W - Proposed Development
 Normal Operating Conditions - No Turbines in Storage



Client	KISHORN PORT LTD.	Grid Reference	NG 8082 4039
Project	KISHORN YARD DEVELOPMENT	Viewpoint Elevation	190m AOD
Figure	6.1iii	Date of Photograph	19.10.11
Photo	JW	Camera Type	Pentax Kr
Checked	WB	Focal Length	35mm
Sheet Size	A3	Bearing to centre	170°
		Horizontal field of view	90°

Recommended viewing distance at A2 - 26cm



ENVIRONMENTAL, MINERAL AND
 PLANNING CONSULTANTS
 CATHEDRAL SQUARE
 DUNBLANE FK15 0AH
 Tel: 01786 822339
 Fax: 01786 822899

