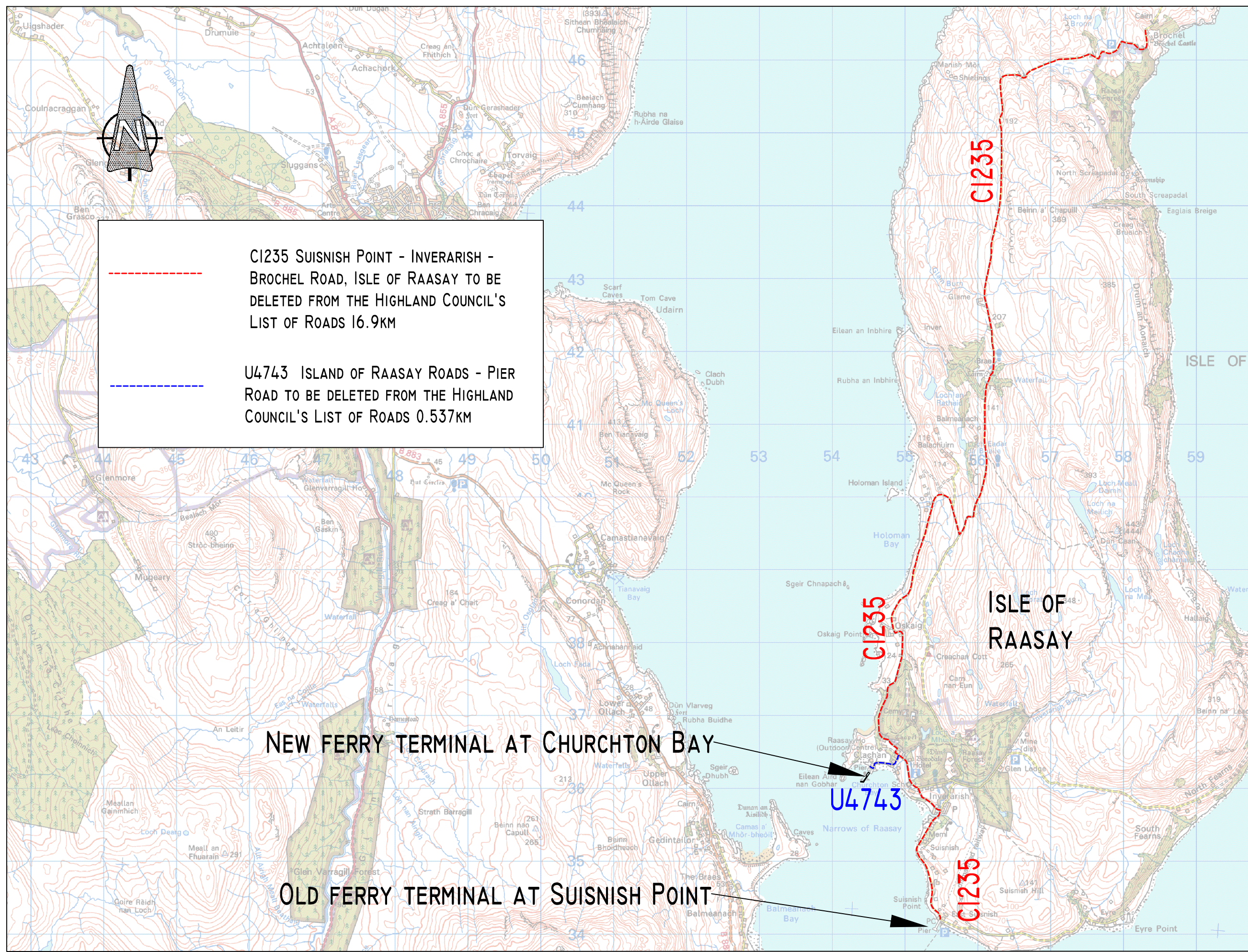


Appendix A

AF6144_20 ROADS TO BE DELETED

AF6144_19 ROADS TO BE ADOPTED

Notes
 1. Reproduced from the Ordnance Survey mapping with the permission of the Controller of Her Majesty's Stationary Office © Crown Copyright. Unauthorised reproduction infringes crown copyright and may lead to prosecution or civil proceedings. The Highland Council 2007 100023369



----- C1235 SUISNISH POINT - INVERARISH - BROCHEL ROAD, ISLE OF RAASAY TO BE DELETED FROM THE HIGHLAND COUNCIL'S LIST OF ROADS 16.9KM

----- U4743 ISLAND OF RAASAY ROADS - PIER ROAD TO BE DELETED FROM THE HIGHLAND COUNCIL'S LIST OF ROADS 0.537KM

NEW FERRY TERMINAL AT CHURCHTON BAY

OLD FERRY TERMINAL AT SUISNISH POINT

Revision	Drawn by	Checked by	Date	Suf'x



TRANSPORT, ENVIRONMENTAL & COMMUNITY SERVICES
 (Director Mr N A Gillies)
PROJECT DESIGN UNIT
 DRUMMUIE
 GOLSPIE

Project
RAASAY FERRY TERMINAL

Title
ROADS TO BE DELETED

Scale (at A3)
Not to scale

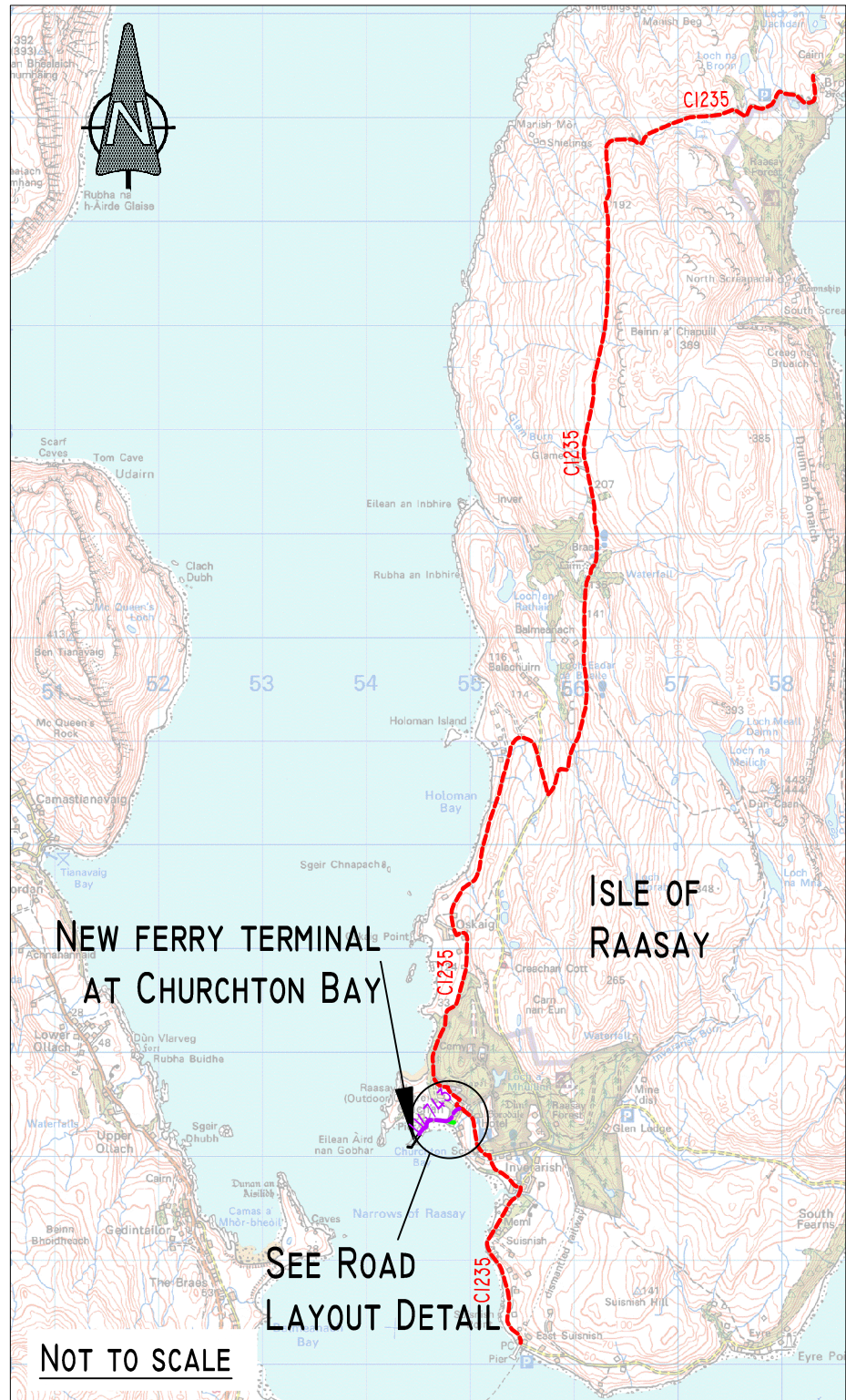
Drawn	CCS	Date	10 JUNE 2013
Checked	GWS	Date	11 June 2013

Project No:
AF6144

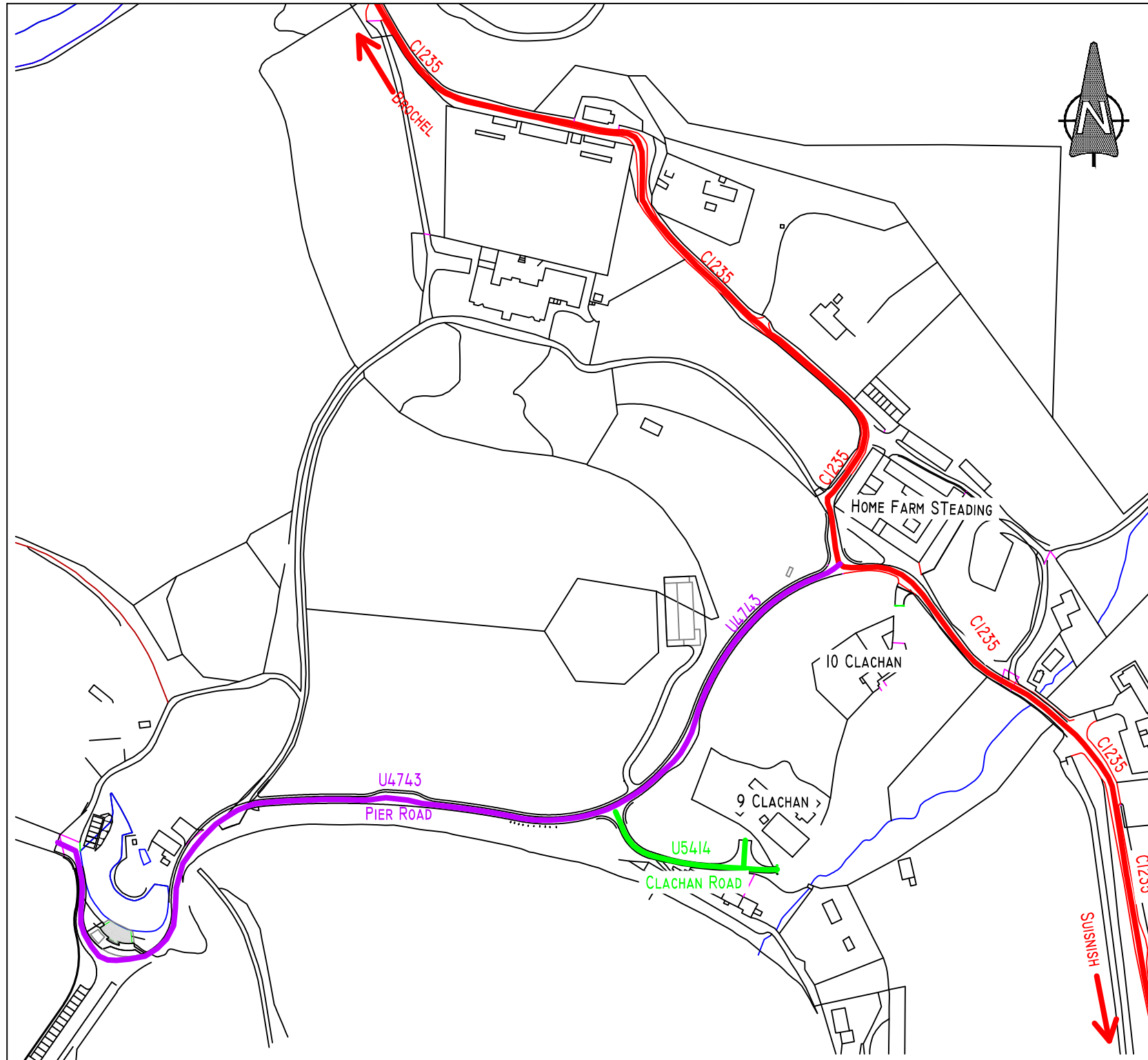
Drawing No:
AF6144_20

250
200
150
100
50
mm

300 | 250 | 200 | 150 | 100 | 50 | mm



SCALE 1:2500



COPYRIGHT, DESIGNS and PATENTS ACT 1988:
This drawing may not be reproduced, copied or used in any way without the written permission of the Director of Transport, Environmental & Community Services.
© THE HIGHLAND COUNCIL 2007

Notes

1. Reproduced from the Ordnance Survey mapping with the permission of the Controller of Her Majesty's Stationary Office © Crown Copyright. Unauthorised reproduction infringes crown copyright and may lead to prosecution or civil proceedings. The Highland Council 2007 100023369

Revision Details			
Drawn	Checked	Date	Suff



TRANSPORT, ENVIRONMENTAL & COMMUNITY SERVICES
(Director Mr N A Gillies)
PROJECT DESIGN UNIT
DRUMMUIE
GOLSPIE

Project
RAASAY FERRY TERMINAL

Title
ROADS TO BE ADOPTED

Scale (at A3)
As shown

Drawn	CCS	Date	10 JUNE 2013
Checked	GWS	Date	11 June 2013

Project No:
AF6144

Drawing No:
AF6144_19