

ITEM

14/01511/PIP

**Erection of house, formation of access &
installation of treatment tank.**

At

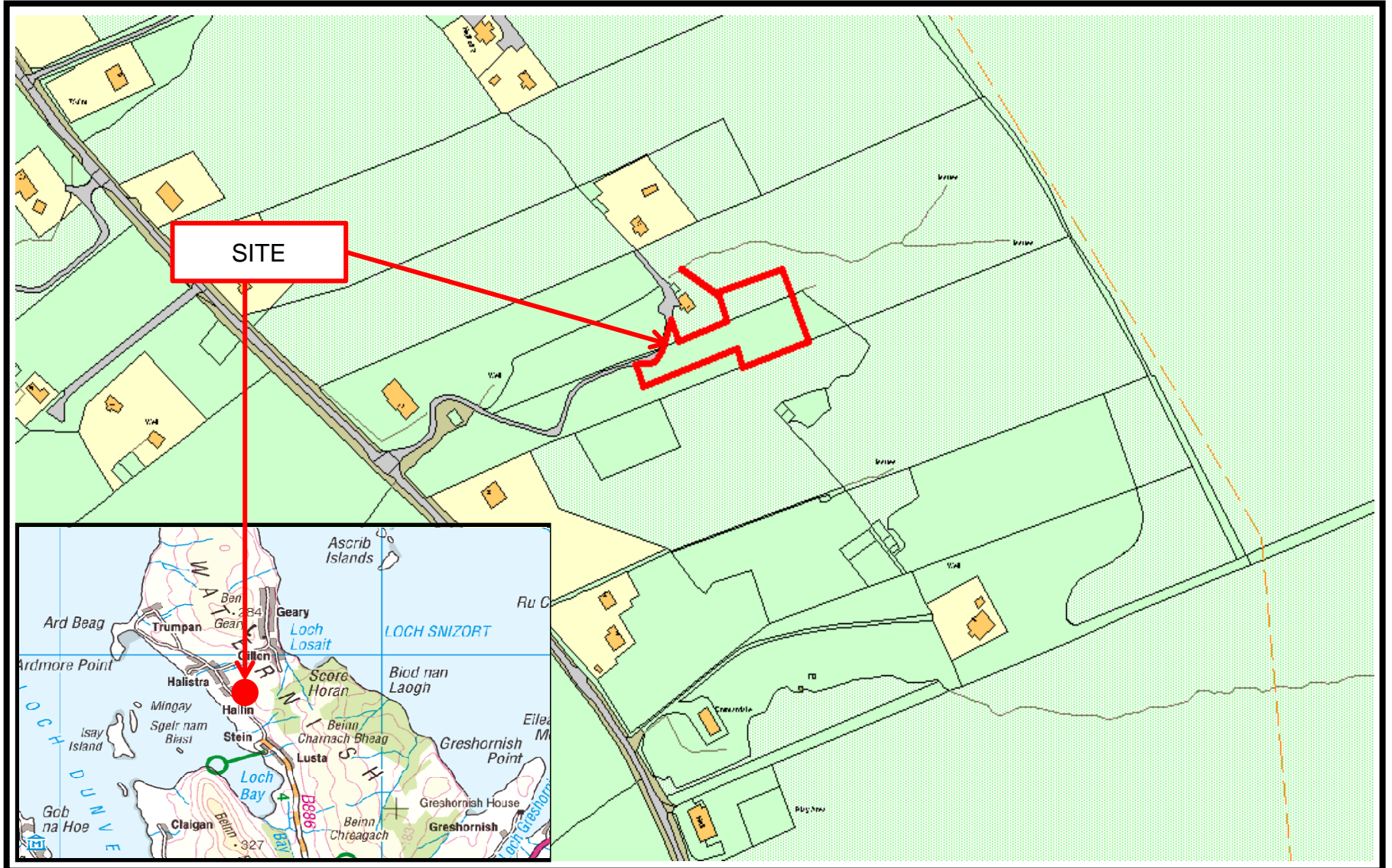
Land 45M SE Of

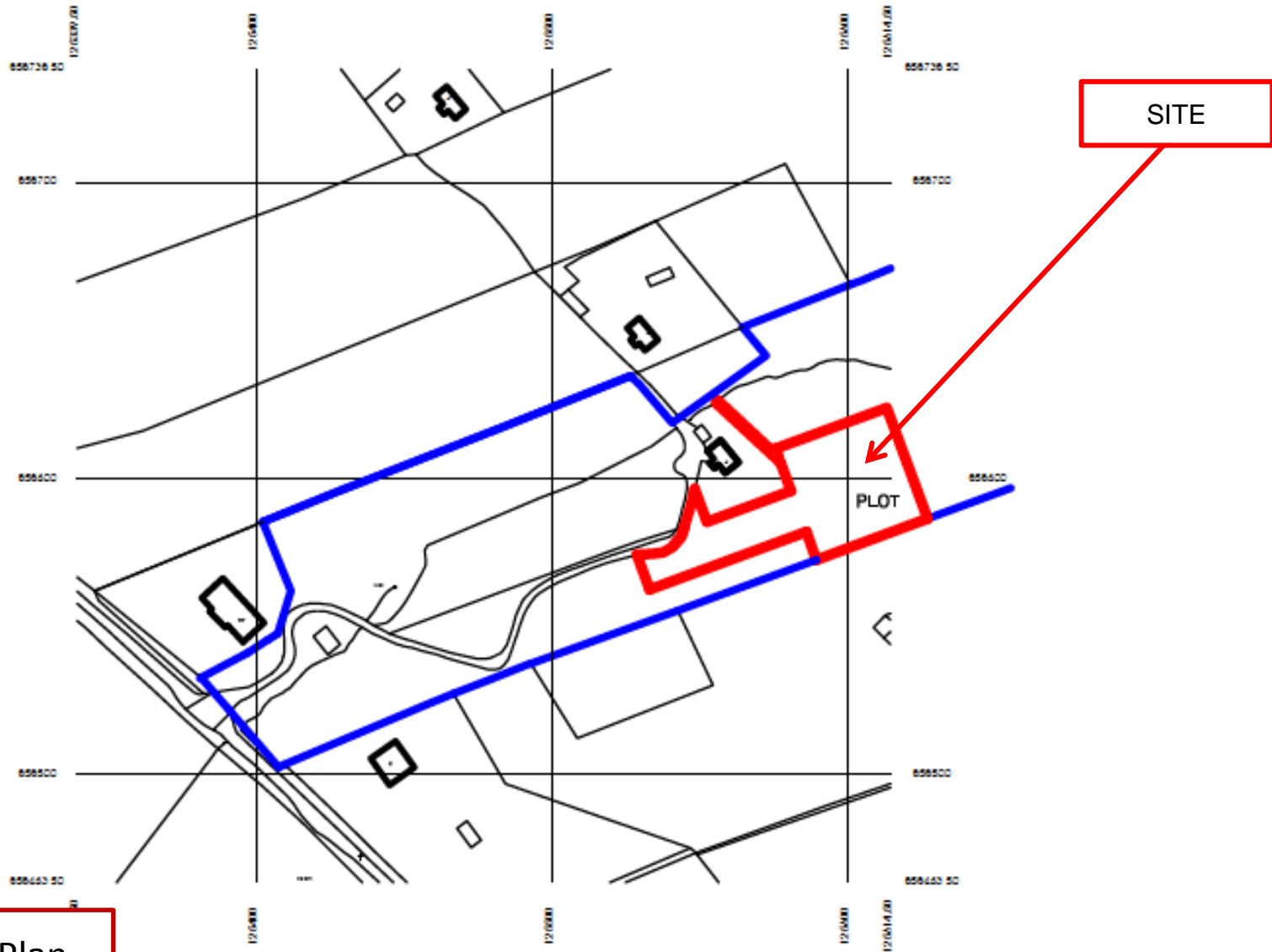
4 Dunhallin

Waternish

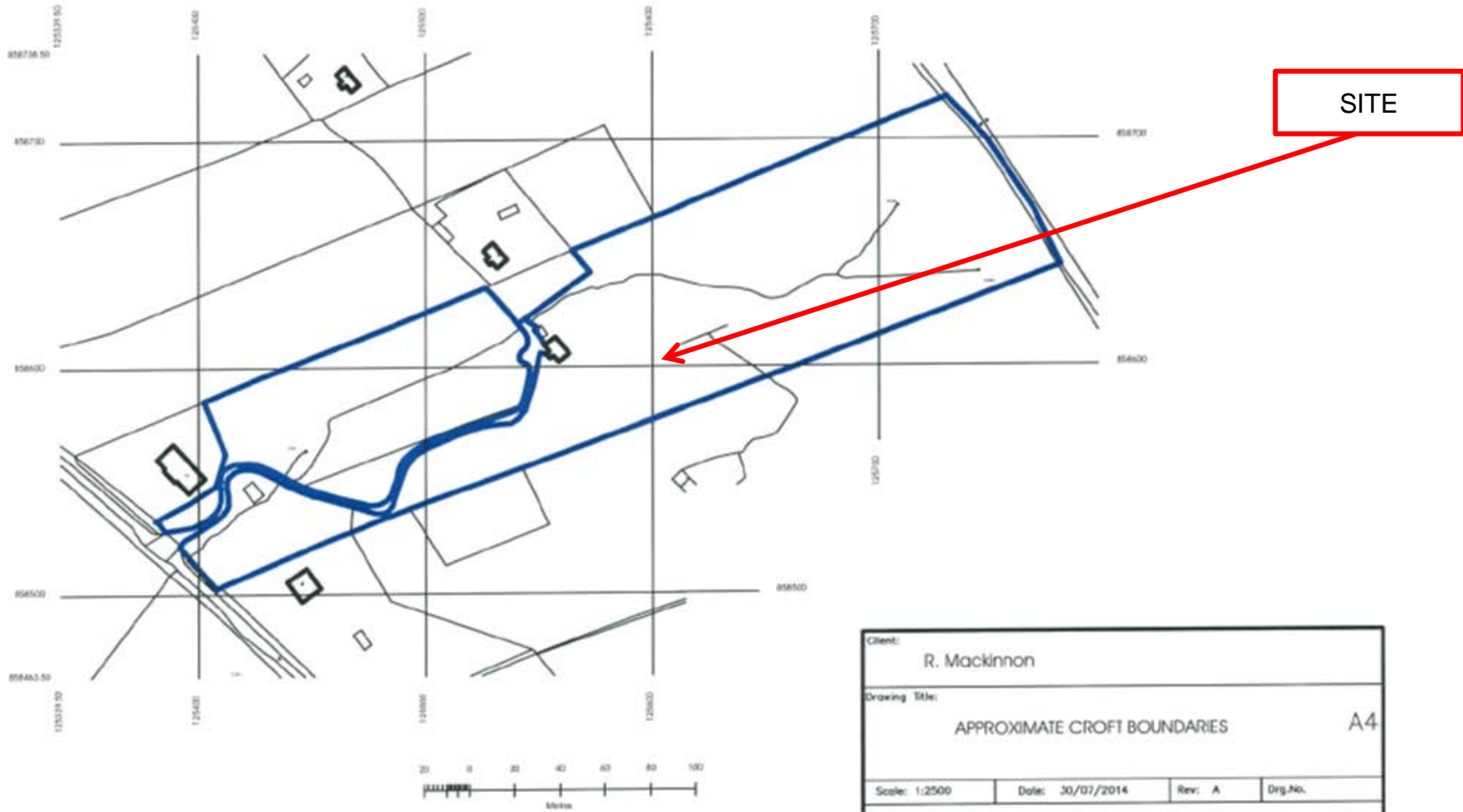
Isle Of Skye

Mrs Rena Mackinnon



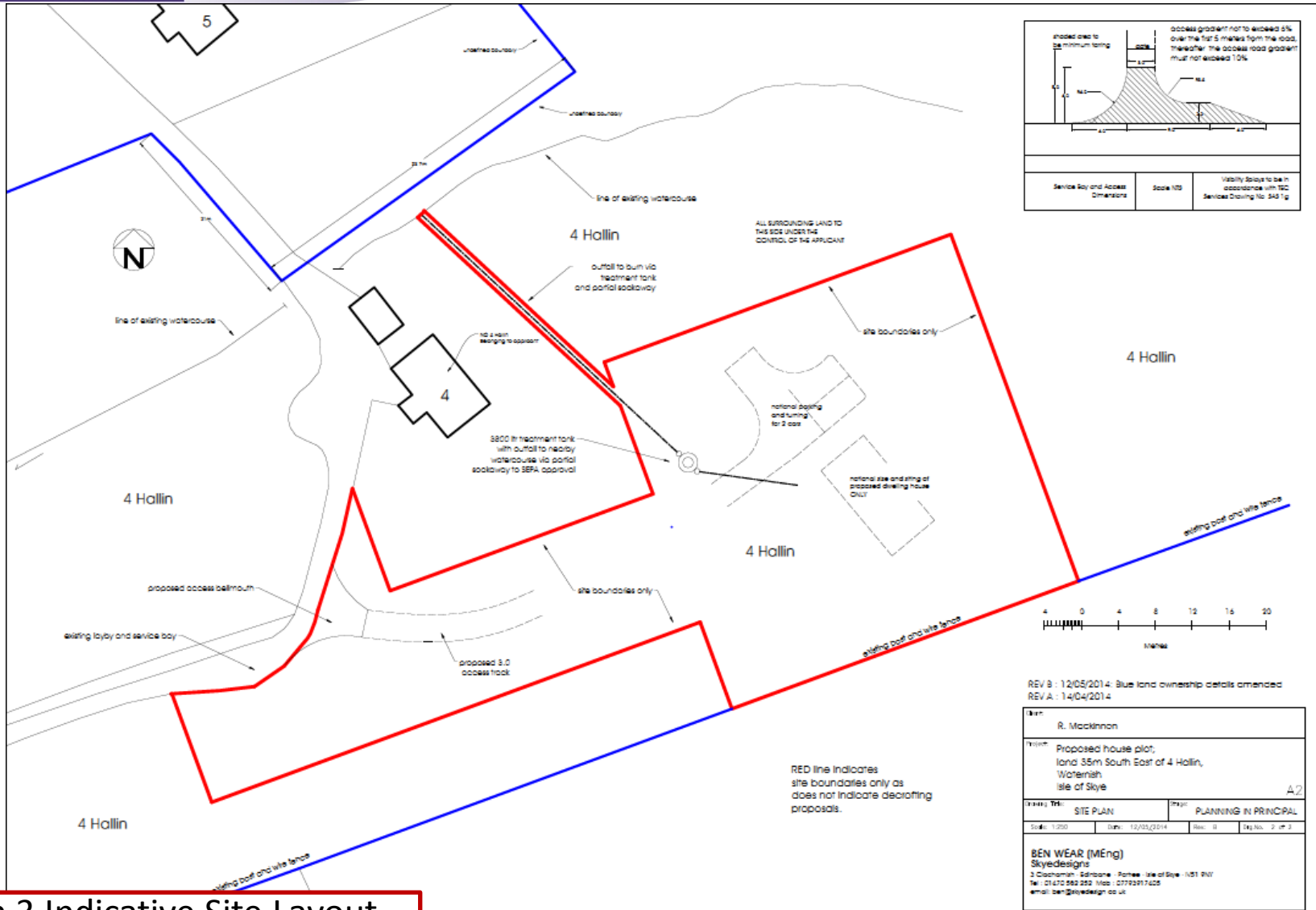


Plan 1 Location Plan



Client: R. Mackinnon			
Drawing Title: APPROXIMATE CROFT BOUNDARIES			A4
Scale: 1:2500	Date: 30/07/2014	Rev: A	Drw.No.
Skyedesigns 3 Clocharnish - Edinbane - Portree - Isle of Skye - IV51 9NY Tel : 01470 582 252 Mob : 07793917405 email: ben@skyedesign.co.uk			

Plan 2 Croft Boundaries



REV B : 12/05/2014: Blue land ownership details amended
 REV A : 14/04/2014

Drawn:	R. Mackinnon
Project:	Proposed house plot, land 35m South East of 4 Hollin, Waterish, Isle of Skye
Drawn Title:	SITE PLAN
Project Title:	PLANNING IN PRINCIPAL
Scale:	1:250
Date:	12/05/2014
Rev.:	0
Fig. No.:	2 of 2
BEN WEAR (MEng) Skyedesigns 3 Clachman, Edinbane, Pomeis, Isle of Skye, HS1 9WJ Tel: 01470 560 250 Mob: 07792917428 email: ben@skyedesign.co.uk	

Plan 3 Indicative Site Layout
Plan Ver 1

Indicative
House Position



Plan 5 View of Site from South West



Plan 6 View of Site from Access Point



Plan 7 View of neighbouring
Properties to the North



Plan 8 View of Neighbouring Property to
the South