









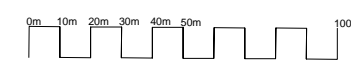


# KINNAIRDIE LINK ROAD: INDICATIVE LANDSCAPE PROPOSALS

	Existing river		Potential formal avenue planting		Potential SUDs wetland
	Existing woodland		Potential woodland planting		Potential shared footpath / cycle path
	Existing scrub		Potential woodland edge planting		Proposed close boarded fence
			Potential hedge planting		



Revision  
 A: 02.06.09 minor revision  
 B: 10.05.11 re-drawn  
 C: 12.07.11 boundary treatment at Burns Crescent & Bridgend Court altered

Kinnairdie Link Road, Dingwall  
 for Highland Council  
**INDICATIVE LANDSCAPE PROPOSAL**  
 scale: 1:1250 at A1 date: 3rd April 09 dfg nr.: 302-01 rev C

CRAIGNISH DESIGN  
 LANDSCAPE ARCHITECTS  
 BARFAD FARMHOUSE, ARDFERN, by LOCHGILPHEAD, ARGYLL PA31 8QN  
 tel 01852 500 339 / 576 fax 01852 500 339 email dg @ craignishdesign.co.uk