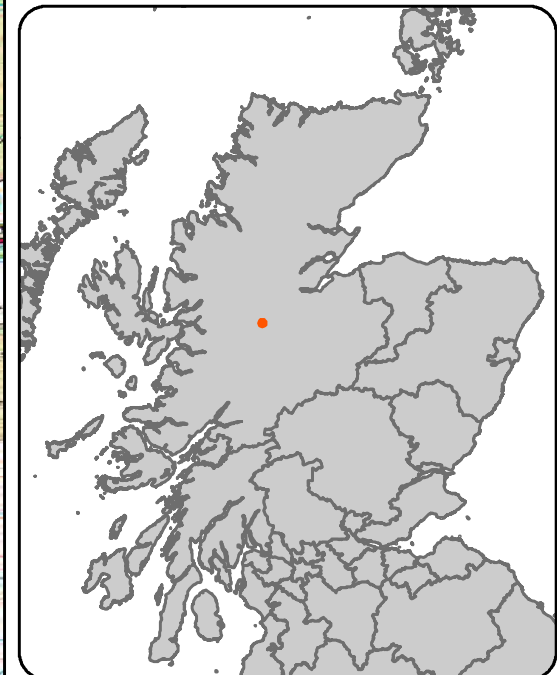


- Turbine Centre
- ▭ Site Boundary

0 1 2  
Kilometres

The information on this map has been reproduced from digital and non digital sources. Minor discrepancies may occur.

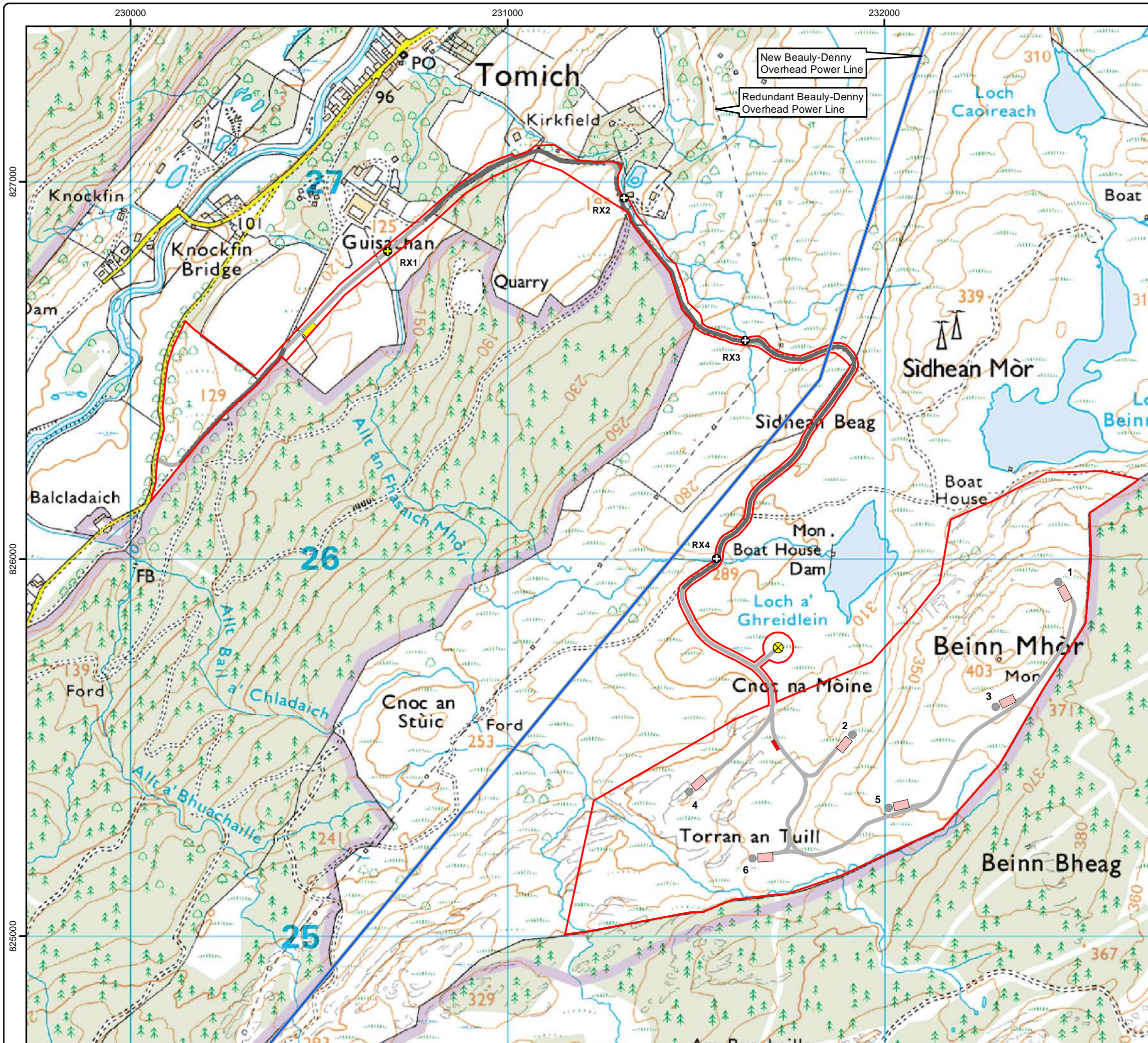


**Beinn Mhor Wind Farm**


Site Location

Scale (A3) 1:60,000  
 Drawn: HK  
 Date: 02.09.2014  
 Ref No: S005\_ENV\_ECO\_0022\_D4





- Transfer Area
  - Turbine Foundation Area
  - On-Site Substation Area
  - Hardstanding
  - Site Boundary
  - Access Road (existing)
  - Access Road (new)
  - New Beauly-Denny Power Line
  - X Permanent Meteorological Mast
- Watercourse Crossing
- + existing
  - + new



The information on this map has been reproduced from digital and non digital sources. Minor discrepancies may occur.



**Beinn Mhor Wind Farm**  
Site Layout

Scale (A3) 1:10,000  
 Drawn: HK  
 Date: 02.09.2014  
 Ref No: S005\_ENV\_ECO\_0023\_D4