

- Key**
- Planning Application Boundary for Melgarve Substation
 - Indicative substation platform
 - Beaully - Denny tower and overhead line
 - Existing access track
 - New Access Track
 - Temporary site compound
 - Construction Access
 - Beaully-Denny Overhead Line

Item 7.1 – PLS/069/15
 15/02124/FUL and
 15/03166/S37
 Plan 3

- Key:**
- Planning Application Boundary
 - Indicative substation platform
 - Beaully - Denny tower and overhead line
 - Existing access track
 - New Access Track
 - Temporary site compound

SCALE
 Site Plan 1:10,000@A3

Scottish and Southern Energy
 Power Distribution

Reproduced by permission of Ordnance Survey on behalf of HMSO. Crown copyright and database right 2015 all rights reserved. Ordnance Survey Licence number EL273236.

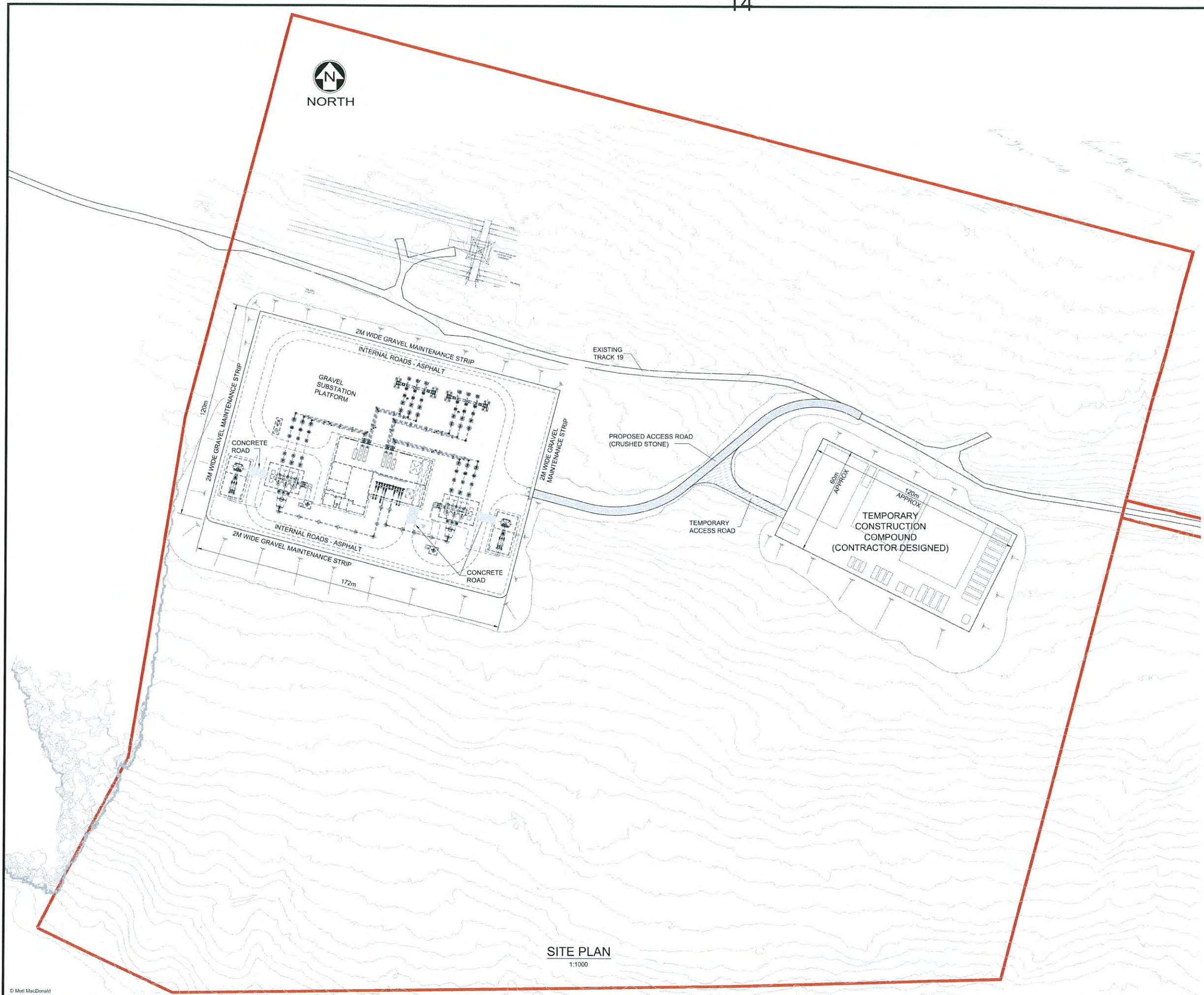
Project No: LT000142 Scale @ A3: 1:50,000

Project: MELGARVE SUBSTATION

Title: Proposed Development

Drawn: BL/TW Date: 14/05/2015

Figure: 4.1



SITE PLAN
1:1000



Notes
GENERAL DRAWING NOTES
 1. DO NOT SCALE FROM DRAWINGS. USE ONLY FIGURED DIMENSIONS.
 2. ALL DIMENSIONS IN MILLIMETRES UNLESS NOTED OTHERWISE.
 3. ALL LEVELS STATED ARE IN METRES A.O.D.
 4. REQUIREMENTS FOR SECURITY FENCING TO BE INCLUDED IN CONTRACTORS HEALTH & SAFETY PROPOSALS.

Item 7.1 – PLS/069/15
 15/02124/FUL and
 15/03166/S37
 Plan 4

Key to symbols

15/012124/FUL

Reference drawings

FOR PLANNING ONLY
 DO NOT USE FOR CONSTRUCTION
 Date : 28/04/15

P4	07.05.15	LP	Dimensions Added	RT	NL
P3	28.04.15	PM	Tower location updated	RT	NL
P2	21.04.15	PM	Issued for Planning	NL	NL
P1	27.03.15	PM	Issued for Planning	NL	NL
Rev	Date	Drawn	Description	Ch'kd	App'd

Mott MacDonald
 1 Atlantic Quay
 Broomielaw
 Glasgow, G2 8JB
 United Kingdom
 T +44 (0)141 222 4500
 F +44 (0)141 221 2048
 W www.mottmac.com

Client



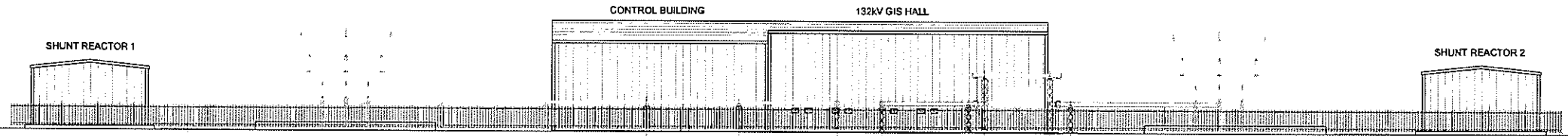
Title
**Melgarve 400/132KV Substation
 General Arrangement**

Designed	M Laurie	M Laurie	Eng check	N Lovett	N Lovett
Drawn	P Mosson	P Mosson	Coordination	N Lovett	N Lovett
Dwg check	M Laurie	M Laurie	Approved	N Lovett	N Lovett

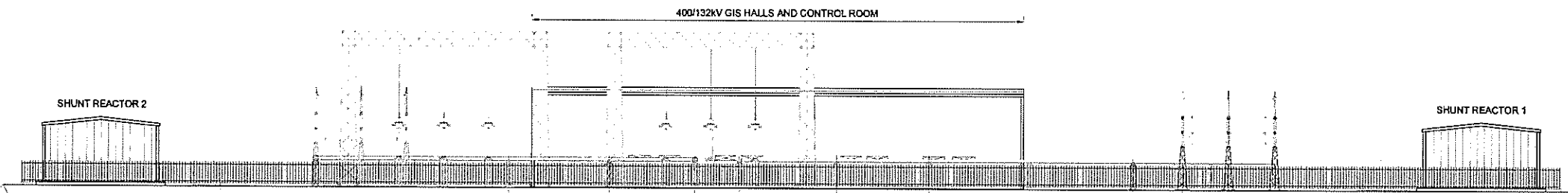
Scale at A1	Status	Rev	Security
1:1000	PLA	P4	STD

Drawing Number
MMD-023543-PN-002

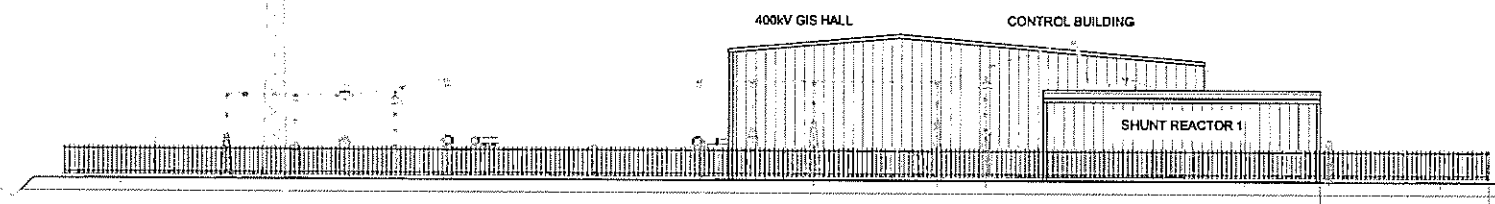
© Mott MacDonald
 This document is issued for the party which commissioned it and for specific purposes connected with the captioned project only. It should not be relied upon by any other party or used for any other purpose.
 We accept no responsibility for the consequences of this document being relied upon by any other party, or being used for any other purpose, or containing any error or omission which is due to an error or omission in data supplied to us by other parties.
 P:\Glasgow\ENI\PROJECTS\345320 - Melgarve\Working Drawings\Issued\MMD-023543-PN-002-P4 (General Arrangement).dwg May 11, 2015 - 3:39PM PORT3145



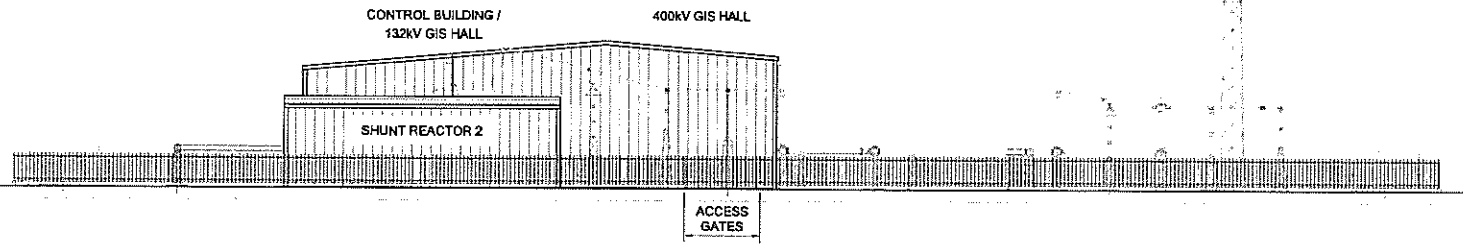
ELEVATION LOOKING NORTH
1:300



ELEVATION LOOKING SOUTH
1:300

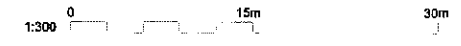


ELEVATION LOOKING EAST
1:300



ELEVATION LOOKING WEST
1:300

15/02124/FUL



Notes
GENERAL DRAWING NOTES
1. DO NOT SCALE FROM DRAWINGS, USE ONLY FIGURED DIMENSIONS.
2. ALL DIMENSIONS IN MILLIMETRES UNLESS NOTED OTHERWISE.
3. ALL LEVELS STATED ARE IN METRES A.O.D.

Item 7.1 – PLS/069/15
15/02124/FUL and
15/03166/S37
Plan 5

Key to symbols

Reference drawings

FOR PLANNING ONLY
DO NOT USE FOR CONSTRUCTION
Date : 21/04/15

P3	12.05.15	RT	Views Updated	ML	NL
P2	21.04.15	PM	Shunt Reactor added in Elevations 1 & 3	NL	NL
P1	27.03.15	PM	Issued for Planning	NL	NL
Rev	Date	Drawn	Description	Ch'kd	App'd

Mott MacDonald
1 Aesthetic Quay
Glasgow, G2 3JB
United Kingdom
T +44 (0)141 223 4500
F +44 (0)141 221 2048
www.mottmac.com

Client
GT QUATRO

Title
**Melgarve 400/132KV Substation
Site Elevations**

Designed	M Laurio	M Laurio	Eng check	N Lovett	N Lovett
Drawn	P Mossion	P Mossion	Coordination		
Dwg check	M Laurio	M Laurio	Approved	N Lovett	N Lovett
Scale at A1	Status	Rev	Security		
1:300	PLA	P3	STD		

Drawing Number
MMD-023543-PN-007

© Mott MacDonald
This document is issued for the party which commissioned it and for specific purposes connected with the captioned project only. It should not be relied upon by any other party or used for any other purpose.
We accept no responsibility for the consequences of this document being relied upon by any other party, or being used for any other purpose, or containing any error or omission which is due to an error or omission in data supplied to us by other parties.
G:\Projects\Melgarve GIS\Drawings\Planning\MMD-023543-PN-007-F3 (Site Elevations).dwg May 12, 2015 - 3:13PM TAY69313