









Map BS04 a Dalwhinnie

The Highland Council
Core Paths Plan
(West Highlands & Islands)
Amended

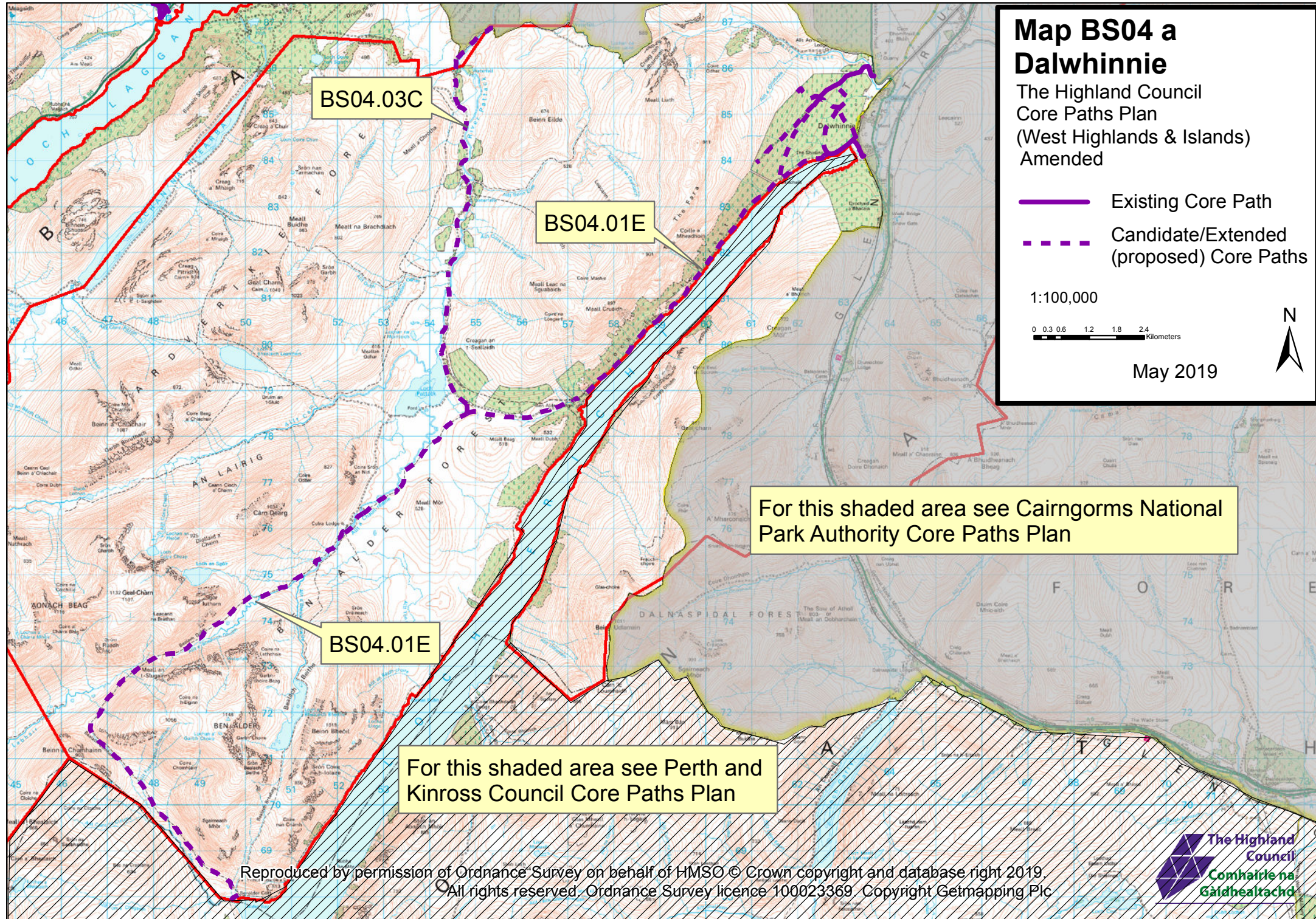
-  Existing Core Path
-  Candidate/Extended (proposed) Core Paths

1:100,000

0 0.3 0.6 1.2 1.8 2.4 Kilometers



May 2019



For this shaded area see Cairngorms National Park Authority Core Paths Plan

For this shaded area see Perth and Kinross Council Core Paths Plan

BS04.03C



BS04.01E

BS04.01E



Map BS09 Laggan

The Highland Council
Core Paths Plan
(West Highlands & Islands)
Amended

-  Existing Core Path
-  Candidate/Extended (proposed) Core Paths

1:100,000

0 355 710 1,420 2,130 2,840 Meters



May 2019

For this shaded area see Inner Moray Firth Core Paths Plan when available

BS09.01C

For this shaded area see Cairngorms National Park Authority Core Paths Plan

LO21.06C

BS09.01C