

Agenda Item	6.7
Report No	PLS-22-22

## HIGHLAND COUNCIL

**Committee:** South Planning Applications Committee  
**Date:** 22 March 2022  
**Report Title:** 20/03444/FUL: Springfield Properties PLC  
Land Adjacent to Fire Station, East End, Beauly  
**Report By:** Area Planning Manager – South

### Purpose/Executive Summary

**Description:** Erection of 40 residential units (24 houses, 16 flats) and associated works  
**Ward:** 12 – Aird and Loch Ness  
**Development category:** Major  
**Reason referred to Committee:** Major application

All relevant matters have been taken into account when appraising this application. It is considered that the proposal accords with the principles and policies contained within the Development Plan and is acceptable in terms of all other applicable material considerations.

### Recommendation

Members are asked to agree the recommendation to **GRANT** the application as set out in section 11 of the report.

## **1. PROPOSED DEVELOPMENT**

- 1.1 The proposal is to erect 40 residential units (24 houses, 16 flats) along with the associated works including a SUDS pond, detention pond and pumping station. A new informal public footpath will link future developments through existing mature planting that will be supplemented by new planting along the northern and eastern edges of the site with the road network. Along the footpath will be informal opportunities for play. There are also two play area within the site.
- 1.2 There are fifteen different house and flat styles across the site, but all tie together in terms of materials. It is proposed to use contemporary external materials and finishes palette. This would include the use of high-quality concrete smooth grey roof tiles, modern K-rend and dry-dash roughcast render wall finishes.
- 1.3 Access into the site from the A862 is from an existing access that already serves the local fire station. There are no existing SUDS or other drainage arrangements on site at present.
- 1.4 Pre Application Consultation: (19/01228/PREAPP) The principle of remixing the north side of the site and increasing the density of the housing is acceptable at this location. It is acknowledged that this is the only site in the ownership of the applicant at present but given the site links into the wider allocation as identified in the Development Plan, the plan should show how this site will interact with the wider allocation BE1 and adjacent allocations BE3 and BE5 in the longer term. Principles set out in the Designing Streets documentation should be followed in considering the amended design for the north side of the site. Open space should be a feature of the site and the provision of an equipped play area should also be included.
- 1.5 Supporting Information: Design and Access Statement, Domestic Waste Management Plan, Drainage Assessment, Planning Statement, Proposal of Application Notice, Pre-Application Consultation Report, Construction Phase Management Plan, SUDS plan and Safe Routes to School Review.
- 1.6 Variations: Minor variations to demonstrate compliance with Transport Planning and a reduction in the number of units to take account of requirements for flood risk management.

## **2. SITE DESCRIPTION**

- 2.1 This site is located to the north end of Beaulieu and extends to an area of 2.1 hectares. It is relatively flat land accessed from the A862 just beyond the existing fire station. The site forms part of a larger housing allocation in the Development Plan with the intention that the access will be extended into the fields beyond and link onto Croyard Road. The area referred to in this application is to the north of this road. A separate application (20/03445/FUL) considers the site to the south of the road.
- 2.2 To the north of the site, the boundary is well established with mature trees and post and wire fencing. The south of the site is the proposed road that will provide the link through the site. To the west are open fields and to the east a small parcel of land with a row of mature trees separating the site from the A862.

2.3 The affordable housing for this site is being constructed by Albyn and is under construction at present on the area of land immediately behind the fire station, to the south of the access road. This is being constructed under the 2008 (08/00430/FULIN) planning permission.

### 3. PLANNING HISTORY

3.1	05.05.2008	07/01057/FULIN – Erect 35 houses (10 Affordable)	Withdrawn
3.2	29.07.2014	08/00430/FULIN – Erection of 37 houses (10 affordable)	Planning Permission Granted
3.3	13.06.2019	19/02244/PAN – Residential development and associated infrastructure	Closed
3.4	07.09.2020	20/03228/FUL – Erection of 53 Homes and associated works	Withdrawn
3.5		20/03445/FUL – Erection of 11 houses, roads	Application Pending Consideration

### 4. PUBLIC PARTICIPATION

4.1 Advertised: Schedule 3 and Unknown neighbour

Date Advertised: 02.10.2020

Representation deadline: 16.10.2020

Timeous representations: 3 (from 3 households)

Late representations: 0

4.2 Material considerations raised are summarised as follows:

- a) Any works to culverts will improve current drainage in the area;
- b) Is there sufficient provision for walking/cycling?
- c) Is the access sufficient onto the A862?
- d) What are the requirements for the Fire Station?
- e) Is there a children's play area?
- f) What is the impact on residents of Croyard Road and users of the allotments?

4.3 All letters of representation are available for inspection via the Council's eplanning portal which can be accessed through the internet [www.wam.highland.gov.uk/wam](http://www.wam.highland.gov.uk/wam).

### 5. CONSULTATIONS

5.1 **Development Plans Team:** "The principle of development on this site is accepted as the proposal is located within part of a site allocated for housing in the local development plan; there is also extant planning permission for the site. It is providing the opportunity for a mix of house sizes and types (including bungalows) to be delivered within an allocated site and will assist in the delivery of the proposed link

road between the High Street and Croyard Road. The proposed density is around 20 per hectare. This density is considered acceptable for the site.

Design and Place - Streets should be designed with a movement hierarchy that begins with pedestrians, cyclists and then private vehicles as per guidance set out in Designing Streets. Highland-wide LDP Policy 29 Design Quality and Placemaking requires the design and layout of new development to focus on the quality of places and living environments for pedestrians rather than movement of vehicles.

The proposed layout has many positive features. The road hierarchy is based around an internal loop which helps form the basis of a perimeter block. There is one spur to the north of this loop which gives access to three houses and 8 flats. It is welcomed that there are active frontages along the entirety of the perimeter block. What is also especially welcome is the row of houses with driveway access and active frontages which front onto what will become the new link road. This effectively creates a street rather than a road.

The SuDS is shown at a key entrance point into both this site and the remainder of the allocated land. The landscaping suggested for it is welcomed and it is good to see that it will benefit from natural surveillance due to the flats adjacent to it providing some overlooking.

The open space to the north of the site and the informal paths through it are welcomed especially in terms of potential future connectivity with adjacent land. There are three entrance points from the development all of which benefit from natural surveillance from overlooking houses.

The site is central in terms of its proximity to the High Street and the primary school. In this regard the site is well located for residential development, offering people somewhere to live that they can walk and cycle to school and local amenities. Safer Routes to School must be considered as part of this proposal. The site is close to the primary school but at present any active travel route to the school is indirect and must be taken via the A862.

The layout shows a line preserved for continuation of the link road between the High Street and Croyard Road and a reserved access point into the adjacent allocation BE3. These reserved access points should be secured by condition/agreement. The potential future links for active travel is also shown between adjacent allocations BE3 and BE5 and also the wider BE1 allocation which this site forms part of. These are welcomed."

5.2 **Transport Planning Team** has reviewed the information submitted to support this development and based on its finding have removed its objection, subject to the following conditions being applied:

- 2 metre public utility services strip / verge
- Provision of visitor cycle parking
- A862 culvert upgrade works
- Construction Traffic Management Plan

5.3 **Flood Risk Management Team:** No objection, subject to the following conditions.



## “Flood Risk

i). We have reviewed the latest Flood Risk Assessment (FRA) provided (Beauly FRA. Final – Updated V7.0. Kaya Consulting. 10.02.2022) and have the following comments.

ii). The FRA has considered flood risk from the East End Burn that runs along the southern boundary of the site. The FRA concluded that there is risk to the existing houses to the east during a 1 in 200 year flood event or in the event of blockage to the culvert just downstream of the development site.

iii). Recently constructed houses in the south east corner of the development site have finished floor levels (FFLs) that are lower than the predicted 1 in 200 year flood level in the burn. This is due to the watercourse being located behind an informal flood embankment. In the eastern part of the site the embankment is approximately 5m wide and so there is a clear risk to the houses in the event of the embankment being breached. The modelling carried out in the FRA confirms this. The houses were built under an existing permission that requires the FFLs to be minimum 500mm above the predicted 1 in 200 year flood level (based on modelling carried out at the time of the previous application). The houses built under the existing permission were not constructed to the correct FFL, being some 500mm too low.

iv). In order to mitigate the risk to the recently constructed houses, and consequently the existing houses to the south and east, a system to divert flood waters through the site and back into the culverted watercourse downstream of the fire station is proposed. As planning have indicated that it is not desirable to take enforcement action to correct the FFL of the new houses, we would accept appropriately designed and maintained mitigation in this case. It is noted that if there was no suitably agreed mitigation option, then our recommendation would be for the existing built houses to be rebuilt to the correct FFL.

v). The FRA sets out the requirements for the diversion system. This will consist of two lateral weirs diverting flow from the watercourse into a new network that diverts water through the development site, via an above ground attenuation pond (this pond will also take surface water flow from the cut off ditches). The principle of the mitigation, to alleviate flood risk to the houses that have been built already is accepted.

vi). The Proposed Culvert General Arrangement Drawing (BE01-Eng-PH1-623 Rev: B) shows the proposed offtake weirs. This includes measures to ensure that stability of the watercourse channel and prevent excess flows (beyond the design standard) from entering the diversion channel. We are content with this proposed arrangement.

vii). The diversion system has been modelled and the results are provided in the FRA. The modelling is based on the proposed diversion network layout set out in drawings:

Phase 1, Proposed Drainage Layout. BE01-Eng-PH1-600 Rev: O

Phase 2, Drainage Layout. BE01-Eng-600-PH2 Rev: K

Culvert Basin Details. BE01-ENG-624-PH1

At this stage we are content with the proposals for the diversion system. Details of the final design of the diversion network, including the offtake weirs and basin, shall be secured through an appropriately worded condition.

viii). The ownership and maintenance and operation responsibilities for all of the proposed flood diversion infrastructure will be handed over to the site factor (and hence the residents). As this is a complex system, which will be difficult to design, build and operate it may well require remedial works/design changes to ensure that it operates as intended. An appropriately worded condition will be required so that the property owners (and any appointed factor) are made aware of their responsibility to maintain, and ensure the operation of, the flood diversion infrastructure.

ix). There is an area of raised ground approximately 20m wide along the northern bank of the watercourse in the western part of the proposed development site. The Flood Drawing (BE01-ENG-100 Rev D) shows that all of the new properties in this area will have FFLs of 8.3mAOD and that finished ground levels will be 8.15mAOD. We are content that this will ensure that the FFLs will have minimum freeboard of 600mm above the 1 in 200 year plus climate change flood event and that the area of raised ground is retained. In order to ensure that this is carried through to the final design, we request that this is secured through an appropriate condition.

x). It is stated in the FRA that the following mitigation will be carried out 'Clearance of vegetation within the channel and improvements to channel banks, this should include improvement to access to the channel and engineering (compaction) of the banks to improve their condition and to reduce any residual risk of water entering the site by way of seepage through or under the embankments. The banks should be made water resistant. The bank level should not be raised above current levels, so there is no increased risk to others. This work would need to be undertaken/supervised by suitably qualified professionals. Embankment Strengthening Drawing BE01-ENG-102 shows the section of embankment where works will be carried out. A condition that all necessary embankment reinforcement works are carried out prior to occupation of any of the properties shall be attached to any consent.

#### Drainage

xi). We have reviewed the Drainage Impact Assessment (DIA) has been provided (Proposed Development at Beauly, Drainage Assessment Rev D. Springfield. 25.08.21).

xii). At this stage we are satisfied with the surface water drainage proposals. We will require a condition that the final drainage design is submitted for review and approval. This shall confirm that discharge will be limited to the existing greenfield run off rates for a range of return periods (i.e., 2, 30, 200 year) up to and including the 1 in 200 year plus climate change storm event. All design shall be in accordance with Sewers for Scotland so that the network can be vested by Scottish Water and The Highland Council under a section 7 agreement."

5.4 **Environmental Health:** No objection

5.5 **Forestry Team:** No objection but include tree protection conditions.

5.6 **Historic Environment Team:** No objection but include archaeology condition.

5.7 **Access Officer:** Requested an Access Management Plan. No objection but should include condition to follow the Management Plan.

5.8 **Contaminated Land:** No objection

5.9 **Scottish Water:** No objection

5.10 **SEPA:** “This site is unusual and complicated and as a result of its history and the fact that the development could give a potential betterment elsewhere, we have accepted the principle of flood mitigation measures in this specific case. It had to be clearly demonstrated that any flood mitigation works undertaken would reduce the flood risk to those properties already constructed and must not increase flood risk to other properties within, or out with, the site, including through the failure or exceedance of the mitigation measures.

The mitigation works comprise of two offtake structures from the watercourse on the southern boundary of the site (one at the upstream and one at the downstream of the site), which divert flows during flood conditions in the watercourse through the site via a ditch, culverts and attenuation pond. The finalised FRA demonstrates that the proposed measures will reduce flood levels on the watercourse such that those properties already constructed will no longer be at significant flood risk from an embankment failure and existing properties out with the site will also see a reduction in flood risk.

There does however remain a risk of failure of the mitigation measures. This could result in (1) flows not entering the mitigation culverts through the site, and as such the flood risk would remain as present to existing properties through exceedance of the downstream culvert and through the possible embankment failure. Works are however proposed to the embankment to reduce the flood risk further during this event, and (2) flood flows within the site due to a culvert collapse or blockage at the proposed culvert inlet adjacent to Plot 23.

We note that a flow pathway through the site via the roads is provided during a potential failure of the system within the site. Some of these flows will be captured by the surface water drainage and remaining flows will route to the low point at Plots 1-4 where porous paving with a collector pipe to return flows to the downstream offtake culvert is proposed. Whilst a residual risk remains to these properties already constructed in the low-lying area of the site, we are satisfied that the proposed measures will reduce this risk and the further proposed properties are designed at a higher level to avoid any residual flood risk. The maintenance of the flow diversion culvert, including trash screen, porous paving and surface water network is crucial to ensuring the measures reduce the risk of flooding and should be conditioned.

As outlined above the FRA outlines that improvement works to the embankment adjacent to the properties already constructed should be undertaken. A drawing has been provided to the specification which is required to be met to ensure the embankment is watertight and it is proposed to establish the condition and undertake remedial measures at the time of construction works on site. We are satisfied that these works can be conditioned.

We are now therefore in a position to withdraw our objection to these applications subject to conditions covering the issues outlined below.

- The submission of an embankment condition report outlining the works required to the existing embankment in the south of the site to ensure it meets

the standard set out on drawing BE01- Eng-102 Embankment Works. All works to be carried out prior to the occupation of any new houses.

- Requirement for a factoring agreement (or other legal agreement) which includes a monitoring and maintenance schedule (to be agreed with the planning authority in consultation with SEPA and the council's flood management team if they are in agreement) which specifically include details of how each element of the scheme - including the embankment, offtake structures, channel bed controls and trash screens – will be monitored and maintained to ensure the mitigation measures perform as per the design set out in the Flood Risk Assessment and Drainage Drawings. Agreement and schedule to be in place prior to the occupation of any new houses.”

## **6. DEVELOPMENT PLAN POLICY**

The following policies are relevant to the assessment of the application

### **6.1 Highland Wide Local Development Plan 2012**

28 - Sustainable Design  
29 - Design Quality & Place-making  
30 - Physical Constraints  
31 - Developer Contributions  
34 - Settlement Development Areas  
56 - Travel  
64 - Flood Risk  
65 - Waste Water Treatment  
66 - Surface Water Drainage  
75 - Open Space  
77 - Public Access

### **6.2 Inner Moray Firth Local Development Plan 2015**

Policy 2 Delivering Development  
BE1 Beaulieu East

### **6.3 Highland Council Supplementary Planning Policy Guidance**

Developer Contributions (March 2013)  
Flood Risk and Drainage Impact Assessment (Jan 2013)  
Green Networks (Jan 2013)  
Managing Waste in New Developments (March 2013)  
Physical Constraints (March 2013)  
Open Space Supplementary Guidance (2013)  
Public Art Strategy (March 2013)  
Sustainable Design Guide (Jan 2013)

## **7. OTHER MATERIAL POLICY CONSIDERATIONS**

### **7.1 Scottish Government Planning Policy and Guidance**

Designing Streets (2010)

## **8. PLANNING APPRAISAL**

- 8.1 Section 25 of the Town and Country Planning (Scotland) Act 1997 requires planning applications to be determined in accordance with the Development Plan unless material considerations indicate otherwise.

### **Determining Issues**

- 8.2 This means that the application requires to be assessed against all policies of the Development Plan relevant to the application, all national and local policy guidance and all other material considerations relevant to the application.

### **Planning Considerations**

- 8.3 The key considerations in this case are:
- a) compliance with the development plan and other planning policy
  - b) siting and design
  - c) flooding and drainage
  - d) affordable housing
  - e) any other material considerations.

### **Development plan/other planning policy**

- 8.4 The site lies within the Settlement Development Area of Beaully as identified in the Inner Moray Firth Local Development Plan, which sets out the managed expansion of the west side of the town to provide over 400 new homes. The application site lies within allocation BE1 - Beaully East that has an indicative capacity of 238 homes. The application site, in turn, links into BE2 which is a mixed-use allocation with an indicative capacity of 185 houses plus business and community uses.
- 8.5 Policy 2 of the IMFLDP supports development on allocated sites where the necessary infrastructure either exists or will be provided. In this case the proposed amount of housing will make a sizeable contribution toward supply requirements needed in larger settlements, utilising a sustainable allocated site within a settlement identified for expansion which can take advantage of both existing and planned infrastructure. The principle of development is established.
- 8.6 Planning permission was granted for a 37 house development on this site in 2014. The first phase of this included 10 affordable homes. These are currently under construction by Albyn, although this number has risen to 12 through swapping two private houses out for affordable ones. Development on the site has therefore commenced.
- 8.7 Providing that the development has been designed to make a positive contribution to the architectural and visual quality of Beaully and its sense of place, can provide opportunities for active travel, do not place undue pressure on existing infrastructure or adversely impact on individual and community residential amenity, the proposals would accord with the Development Plan.

## **Siting and Design**

- 8.8 This proposal is essentially a redesign, in a more modern context, of what was previously granted. The redesign has been more efficient in terms of its land use, which has enabled a total of 63 units to be developed on the wider site; the 12 affordable housing units along with the 11 units located to the south side of the access road and the 40 units proposed within this application.
- 8.9 Designing Streets (2010) sets out the Scottish Government's aspirations for design and the role of the planning system in delivering it. This statement sits alongside the Designing Places policy and is a material consideration in determining planning applications. It places an emphasis on high standards of street and place design and stresses that this can promote a better quality of living for everyone. Fundamentally it places good street design before vehicular movement.
- 8.10 The applicant is proposing a modern, contemporary form of design along with a layout that reflects current roads standards and Designing Streets approaches. The houses will be predominantly two-storey detached but with semi-detached houses and bungalow properties with established principal building lines for each row fronting onto principal roads or open spaces. The streetscene are broken up by varied house types, landscaping and sensitive boundary treatments. As indicated by both Development Plans and Transport Planning, the proposed layout has taken cognisance of this guidance to create a well-connected, multi-modal accessible layout.
- 8.11 Landscaping and open space provision is designed to meet the Development Plan requirements. 6941sqm of usable open space is provided across the wider development site amounting to 22% of the site area or 45sqm per person. This exceeds the levels suggested in the Open Space Supplementary Guidance and ensures the quality and quantity of open space provided is significantly better than in the approved layout. The applicant has sought to ensure the open space is functional, well-connected to the developable areas and easy to maintain and use. Structural landscaping and planting to the northern boundary of the site is proposed which aims at both preserving and enhancing amenity and the landscape setting of the village.
- 8.12 In terms of the detail design of the houses, it is proposed to use a contemporary palette of external materials and finishes. This includes the use of high-quality concrete Quinn Rathmore grey roof tiles, smooth grey and white render wall finishes with a combination of dark grey or taupe weatherboarding feature cladding. There are seventeen different variations of house and flat design which complement each other and are connected by the external materials and finishes palette. This provides interest and variety in the streetscape that is welcome.
- 8.13 In summary, the amended layout would appear to follow good place-making principles resulting in a development of varied homes, greenspaces and roads with active frontages and high quality landscaping ensuring the requirements of Policy 29 are addressed.

## **Flooding and Drainage**

- 8.14 Flood risk and drainage has been an ongoing issue in this part of Beaully. Since the original planning permission was assessed in 2008/2009, flood risk and how this is considered has changed. The applicant has therefore been required to carry out far more extensive flood risk assessments to demonstrate that neither the existing houses nor the proposed houses will be at risk of flooding. The applicant has also had to reach agreement with the Flood Risk Management Team and SEPA that the proposed drainage and flood mitigation measures will also be maintained in perpetuity. The additional work required has resulted in a lengthy delay to this application being brought before the Committee, however, agreement has now been reached and both SEPA and the Flood Risk Management Team have withdrawn their objections subject to conditions being included in any permission.
- 8.15 There is an existing flood risk to properties on East End, with water backing up and overtopping the inlet of the watercourse culvert near the north-western end of East End. The proposed development site is not predicted to flood from the watercourse, but areas of the site are protected by an embankment along the northern edge of the burn. Therefore, flood management measures are proposed that will take water from the burn and route it through the site away from the culvert inlet. This will reduce flows arriving at the inlet and reduce water levels in the burn, which will reduce the risk of flooding at East End and remove the reliance on the embankment to protect the site. The diverted flows will return to the watercourse culvert on Moray Firth Road, where the culvert has a higher capacity than the section further upstream. In addition, the site will provide offline storage within the site (for site runoff and diverted flows) to reduce the peak flow in the culvert leaving the site.
- 8.16 Two representations received queried the drainage and capacity of culverts. Transport Planning has considered these comments and has advised that the A862 culvert near Orchard Park should be upgraded as the developer has designed the surface water drainage to flow into it. The original permission stated it was to be upgraded to 350mm however with the new modelling work the applicant is now upgrading the section of culvert crossing the road and into the back garden of the adjacent property to 600mm to match the rest of the culvert pipes.
- 8.17 SEPA concluded that this site is unusual and complicated and as a result of its history and the fact that the development could give a potential betterment elsewhere they have accepted the principle of flood mitigation measures in this specific case. It has had to be clearly demonstrated that any flood mitigation works undertaken would reduce the flood risk to those properties already constructed and must not increase flood risk to other properties within, or out with, the site, including through the failure or exceedance of the mitigation measures. With the inclusion of the various conditions requested by SEPA and the Flood Team, it is accepted that this application can now be supported in relation to flooding and drainage.

## **Affordable Housing**

- 8.18 The original planning permission for this site granted in 2014 included the site immediately to the west of the Fire Station. This element of the permission forms approximately a quarter of the overall housing elements of the site. This quarter

accommodates 12 affordable units that are currently under construction for Albyn Homes and will form the majority of the affordable housing requirement for this wider development.

- 8.19 In order to meet the 25% requirement set out in the Affordable Housing Supplementary Guidance, for the site as a whole, the applicant is proposing a further four affordable housing units within the site to the south of the entrance road. Provision of these will be secured through the legal agreement.

#### **Other material considerations**

- 8.20 Safer routes to school are a consideration when assessing applications of this nature. The applicant has commissioned a Safer Routes to School Review which identifies that the “route from the development to the school benefits from a good standard of footway throughout with all crossings over minor accesses or low flow junctions ensuring these do not act as a barrier to safe pedestrian movement. The route has an active frontage throughout which provides natural surveillance thereby providing parents with comfort that the route is safe and attractive. The route is approximately 600m which is well within the recommended walking distance of 1600m to amenities. 600m equates to a 7 minute walk if taken at an average walking speed of 1.4m/s which is considered to be attractive to residents”. The Review concludes that the “available routes are safe and benefit from a good level of infrastructure which ensures that children and parents have a viable option if considering walking to school.”

#### **Non-material considerations**

- 8.21 There are no non-material planning considerations.

#### **Matters to be secured by Section 75 Agreement**

- 8.22 In order to mitigate the impact of the development on infrastructure and services the following matters require to be secured prior to planning permission being issued:
- a) Contributions to Beauly Primary School accommodation (£2,041 per house and £1,157 per flat);
  - b) Contributions to Charleston Academy accommodation (£3,482 per house and £1,875 per flat);
  - c) Contributions to Community Facilities at Charleston Community Campus (£1,019 per home);
  - d) Delivery of Affordable Housing;
  - e) A factoring agreement which includes a monitoring and maintenance schedule (to be agreed with the planning authority in consultation with SEPA and the Flood Risk Management Team) for the flood diversion infrastructure. For the avoidance of doubt, this should specifically include details of how each element of the scheme - including the embankment, offtake structures, channel bed controls and trash screens - will be monitored and maintained to ensure the mitigation measures perform as per the design set out in the Flood Risk



Assessment and Drainage Drawings. Agreement and schedule to be in place prior to the occupation of any new houses.

- 8.22 The applicant has four months from the date that the Council's solicitor writes to the Applicant/Applicant's solicitor indicating the terms of the legal agreement or other appropriate mechanism to secure mitigation for the impacts of the development agreed by the Planning Service, to deliver to the Council a signed legal agreement. Should an agreement or other appropriate mechanism to secure the mitigation agreed by the Planning Service not be delivered within four months, the application may be refused under delegated powers for the following reason:

The proposed application has failed to conclude a legal agreement required to secure reasonable and proportionate contributions to secure mitigation for the impacts of the proposed development. As such the application is contrary to the provisions of Policy 31 (Developer Contributions) of the Highland-wide Local Development Plan and Policy 2 (Delivering Development) of the Inner Moray Firth Local Development Plan.

## **9. CONCLUSION**

- 9.1 This application, along with application for the 11 houses on the adjacent site (20/03445/FUL), are essentially are a redesign of the layout and house types previously granted in 2014. The more efficient use of land and simplified and improved road layout, that meets current policies, has enabled the applicant to increase the level of development on this site overall. This is not however at the expense of the architectural and visual quality of Beauly. The significant improvements to the open spaces, areas for play and landscaping and the high quality and varied design provide a good level of distinctive placemaking that can be supported.
- 9.2 Flood risk has long been an issue in this part of Beauly, with existing properties already being subject to flooding. The proposed works to alleviate the situation will not only provide betterment for the proposed houses but for the existing houses too. The affordable houses that have already been built, under the previous planning permission, cannot be occupied until the flood mitigation works recommended for this application, and 20/03445/FUL, have been carried out. The proposals would help unlock this current constraint.
- 9.3 All relevant matters have been taken into account when appraising this application. It is considered that the proposal accords with the principles and policies contained within the Development Plan and is acceptable in terms of all other applicable material considerations.

## **10. IMPLICATIONS**

- 10.1 Resource: Not applicable
- 10.2 Legal: Not applicable
- 10.3 Community (Equality, Poverty and Rural): Not applicable
- 10.4 Climate Change/Carbon Clever: Not applicable

10.5 Risk: Not applicable

10.6 Gaelic: Not applicable

## 11. RECOMMENDATION

**Action required before decision issued** Y

Notification to Scottish Ministers N

Conclusion of Section 75 Obligation Y

Revocation of previous permission N

**Subject to the above**, it is recommended that the application be **GRANTED**, subject to the following:

### Conditions and Reasons

1. Prior to any site excavation or groundworks, all retained trees are to be protected against construction damage using protective barriers located as per the Tree Protection Plan (in accordance with BS5837:2012 Trees in Relation to Design, Demolition & Construction). Barriers are to remain in place throughout the construction period and shall not be moved or removed without the prior written approval of the Planning Authority.

**Reason:** To ensure the protection of retained trees throughout the construction period.

2. A suitably qualified Arboricultural Consultant must be employed by the applicant to ensure that the Approved Tree Protection Plans are implemented to the agreed standard. Stages requiring supervision are to be set out in an Arboricultural Supervision Statement for the written agreement of the Planning Authority and certificates of compliance for each stage shall be submitted for approval.

**Reason:** To ensure the protection of retained trees throughout the construction period.

3. No development or work (including site clearance) shall commence until a programme of work for the survey, evaluation, reservation and recording of any archaeological and historic features affected by the proposed development/work, including a timetable for investigation, has been submitted to, and approved in writing by, the Planning Authority. The approved programme shall be implemented in accordance with the agreed timetable for investigation. In order to protect the archaeological and historic interest of the site.

**Reason:** In order to protect the archaeological and historic interest of the site.

4. The units shall not be occupied until full details of all street lighting within the site have been submitted to and received the approval in writing of the Planning Authority. The development shall thereafter be undertaken in accordance with the agreed details.

**Reason:** In order to allow the Lighting Engineer to assess the proposed Lighting Scheme

5. No development shall commence until full details of all temporary surface water drainage measures designed to prevent flooding and contamination of existing watercourses during construction shall be submitted to and agreed in writing by the Planning Authority. The development shall thereafter be undertaken in accordance with the agreed details.

**Reason:** In order to prevent flooding and contamination of existing watercourses during construction.

6. No development, including any demolition works, shall commence until a Construction Method Statement has been submitted to, and approved in writing by, the Planning Authority. The statement shall provide for:
- i. the parking of vehicles of site operatives and visitors;
  - ii. loading and unloading of plant and materials;
  - iii. storage of plant and materials used in constructing the development;
  - iv. the erection and maintenance of security hoarding including decorative displays and facilities for public viewing, where appropriate;
  - v. wheel washing facilities;
  - vi. measures to control the emission of dust and dirt during construction; and
  - vii. a scheme for recycling/disposing of waste resulting from demolition and construction works.

The approved Construction Method Statement shall be adhered to throughout the construction period.

For the avoidance of doubt, at no time shall the access between the Fire Station and the public road be obstructed.

**Reason:** To ensure that the site compounds are sensitively located and are adequately secured to prevent unauthorised entry.

7. No development shall commence until details of a scheme of hard and soft landscaping works have been submitted to, and approved in writing by, the Planning Authority. Details of the scheme shall include:
- i. All earthworks and existing and finished ground levels in relation to an identified fixed datum point;

- ii. A plan showing existing landscaping features and vegetation to be retained;
- iii. The location and design, including materials, of any existing or proposed walls, fences and gates;
- iv. All soft landscaping and planting works, including plans and schedules showing the location, species and size of each individual tree and/or shrub and planting densities; and
- v. A programme for preparation, completion and subsequent on-going maintenance and protection of all landscaping works.

Landscaping works shall be carried out in accordance with the approved scheme. All planting, seeding or turfing as may be comprised in the approved details shall be carried out in the first planting and seeding seasons following the commencement of development, unless otherwise stated in the approved scheme.

Any trees or plants which within a period of five years from the completion of the development die, for whatever reason are removed or damaged shall be replaced in the next planting season with others of the same size and species.

**Reason:** In order to ensure that a high standard of landscaping is achieved, appropriate to the location of the site.

8. No development shall commence until a scheme for the layout, design and construction of green spaces and play areas (including specifications, protection measures, boundary treatments and timescales for implementation) has been submitted to, and approved in writing by, the Planning Authority. Thereafter, the approved scheme shall be implemented in full and in accordance with the timescales contained therein.

**Reason:** In order to comply with the requirements of the Council's Open Space in New Residential Development supplementary planning guidance (adopted 20th May 2009) and to ensure that sufficient play equipment exists within the application site to serve future residents' needs.

9. No development shall commence until a scheme for the maintenance, in perpetuity, of all on-site green spaces and/or woodland and/or play areas and/or other spaces, facilities, features or parts of the development that are not the exclusive property of any identifiable individual home owner (such as communal parking areas, the common entrances to flatted developments and estate lighting, and those elements of surface water drainage regimes not maintained either by the Council or Scottish Water), have been submitted to, and approved in writing by, the Planning Authority. Thereafter, the approved scheme shall be implemented in full and in accordance with the timescales contained therein.

**Reason:** To ensure that all communal spaces, facilities and landscaping areas are properly managed and maintained.

10. No development, site excavation or groundwork shall commence until a suitably qualified Landscape Consultant has been appointed by the developer.

Their appointment and remit shall first be approved in writing by the Planning Authority. For the avoidance of doubt, the Landscape Consultant shall be appointed as a minimum for the period from the commencement of the development until the completion of the approved landscaping work and their remit shall, in addition to any functions approved in writing by the Planning Authority, include:

- i. ensuring that the Landscaping Plans to be approved under conditions 7 and 8 are implemented to the agreed standard; and
- ii. the preparation of Certificates of Compliance for each stage of work involved in the development, which shall be submitted to the Planning Authority upon completion of the stage to which they relate. Prior to the commencement of development, site excavation or groundwork commencing, details of each stage of work (including a general description of the type and extent of work to be carried out within that stage) shall be submitted to and approved in writing by the Planning Authority.

**Reason:** Reason: In order to ensure that a high standard of landscaping is achieved, appropriate to the location of the site.

11. No development shall commence until an Access Management Plan has been submitted to and received the approval in writing of the Planning Authority. The approved Plan shall be implemented in full prior to the completion of development unless otherwise agreed in writing by the Planning Authority.

**Reason:** To ensure that an adequate level of access is timeously provided for the development; in the interests of amenity.

12. No development shall commence until full details of improvements to the access road from the A862 to the development site, including timescales for implementation, have been submitted to and received the approval in writing of, the Planning Authority. Thereafter the approved details shall be implemented in full and in accordance with the timescales contained therein.

**Reason:** In the interests of road safety, and that the works involved comply with applicable standards.

13. Details of road markings to be provided at the junction with the Fire Station to ensure cars cannot stop and block the route from the Fire Station at time of emergency shall be submitted to and approved in writing by the Planning Authority in consultation with the Roads Authority and shall be brought into use prior to any unit on the site being occupied.

**Reason:** In order to ensure emergency egress from the Fire Station is retained at all times.

14. The units shall not be occupied until visitor cycle parking (1 no. hooped type stand is provided, suitably sited near the main entrance to each of the flatted units) has been provided and maintained at all times thereafter.

**Reason:** In order to facilitate the use of a variety of modes of transport.

15. No development shall commence until a scheme to upgrade the culvert on the A862 has been submitted to and received the approval in writing of the Planning Authority in consultation with the Roads Authority. Thereafter, the approved scheme shall be implemented in full prior to occupation of the first unit.

**Reason:** To ensure that surface water drainage is provided timeously and complies with the principles of SUDS; in order to protect the water environment.

16. The waste management proposals detailed in the Site Layout Waste Management Plan (drawing no. BE01\_WM\_01 REV C dated September 2020 hereby approved shall be implemented in full prior to occupation of the first unit unless otherwise agreed in writing with the Planning Authority.

**Reason:** To ensure that waste on the site is managed in a sustainable manner.

17. No development shall commence until full details of all surface water drainage provision within the application site (which should accord with the principles of Sustainable Urban Drainage Systems (SUDS) and be designed to the standards outlined in Sewers for Scotland 4, or any superseding guidance prevailing at the time and include details of the surface water drainage for the site) have been submitted to, and approved in writing by, the Planning Authority. The submission shall be supported by a revised Drainage Impact Assessment and Flood Risk Assessment (inclusive of any revised modelling) to ensure the final design does not have an adverse impact on the established principles of flood risk and drainage established through this application. Thereafter, only the approved details shall be implemented, and all surface water drainage provision shall be completed prior to the first occupation of any of the development.

**Reason:** To ensure that surface water drainage is provided timeously and complies with the principles of SUDS; in order to protect the water environment.

18. No development shall commence on site until a scheme for the inclusion of public art within the development, including types and locations of artworks and the management and maintenance thereof, has been submitted to, and approved in writing by, the Planning Authority. The approved scheme shall be implemented prior to occupation of the development and maintained in perpetuity.

**Reason:** To ensure the delivery of a development with a unique identity which facilitates the creation of place.

19. The units shall not be occupied until details of a 'safer route to school' have been submitted to, and received the approval in writing of, the Planning

Authority. Thereafter, the approved details shall be implemented prior to occupation of the first house.

**Reason:** In the interests of pedestrian safety.

20. No unit shall be occupied until the embankment reinforcement works set out in Drawing BE01-Eng-102 have been implemented in full.

**Reason:** To ensure that flood mitigation infrastructure, required in order to reduce the risk of flooding occurring both within and outwith the application site, is provided timeously.

21. No development shall commence until details of the final design of the diversion network, including the offtake weirs and basin, have been submitted to and received the approval in writing of, the Planning Authority in consultation with the Flood Risk Management Team. All works shall be carried out in accordance with the approved details prior to the occupation of any new units.

**Reason:** To ensure that flood mitigation infrastructure, required in order to reduce the risk of flooding occurring both within and outwith the application site, is provided timeously.

22. No development shall commence until final details of all surface water drainage provision within the application site (which should accord with the principles of Sustainable Urban Drainage Systems (SUDS) and be designed to the standards outlined in Sewers for Scotland Second Edition, or any superseding guidance prevailing at the time) have been submitted to, and approved in writing by, the Planning Authority. Thereafter, only the approved details shall be implemented and all surface water drainage provision, as it relates to, or is relied upon by, an individual phase, shall be completed prior to the first occupation of any of the development within that phase.

**Reason:** To ensure that surface water drainage is provided timeously and complies with the principles of SUDS; in order to protect the water environment.

## **REASON FOR DECISION**

All relevant matters have been taken into account when appraising this application. It is considered that the proposal accords with the principles and policies contained within the Development Plan and is acceptable in terms of all other applicable material considerations.

## **TIME LIMIT FOR THE IMPLEMENTATION OF THIS PLANNING PERMISSION**

In accordance with Section 58 of the Town and Country Planning (Scotland) Act 1997 (as amended), the development to which this planning permission relates must commence within THREE YEARS of the date of this decision notice. If development has not commenced within this period, then this planning permission shall lapse.

## **FOOTNOTE TO APPLICANT**

### **Initiation and Completion Notices**

The Town and Country Planning (Scotland) Act 1997 (as amended) requires all developers to submit notices to the Planning Authority prior to, and upon completion of, development. These are in addition to any other similar requirements (such as Building Warrant completion notices) and failure to comply represents a breach of planning control and may result in formal enforcement action.

1. The developer must submit a Notice of Initiation of Development in accordance with Section 27A of the Act to the Planning Authority prior to work commencing on site.
2. On completion of the development, the developer must submit a Notice of Completion in accordance with Section 27B of the Act to the Planning Authority.

Copies of the notices referred to are attached to this decision notice for your convenience.

### **Accordance with Approved Plans & Conditions**

You are advised that development must progress in accordance with the plans approved under, and any conditions attached to, this permission. You must not deviate from this permission without consent from the Planning Authority (irrespective of any changes that may separately be requested at the Building Warrant stage or by any other Statutory Authority). Any pre-conditions (those requiring certain works, submissions etc. prior to commencement of development) must be fulfilled prior to work starting on site. Failure to adhere to this permission and meet the requirements of all conditions may invalidate your permission or result in formal enforcement action.

### **Flood Risk**

It is important to note that the granting of planning permission does not imply there is an unconditional absence of flood risk relating to (or emanating from) the application site. As per Scottish Planning Policy (paragraph 259), planning permission does not remove the liability position of developers or owners in relation to flood risk.

### **Scottish Water**

You are advised that a supply and connection to Scottish Water infrastructure is dependent on sufficient spare capacity at the time of the application for connection to Scottish Water. The granting of planning permission does not guarantee a connection. Any enquiries with regards to sewerage connection and/or water supply should be directed to Scottish Water on 0845 601 8855.

### **Local Roads Authority Consent**

In addition to planning permission, you may require one or more separate consents (such as road construction consent, dropped kerb consent, a road openings permit, occupation of the road permit etc.) from the Area Roads Team prior to work commencing. These consents may require additional work and/or introduce



additional specifications and you are therefore advised to contact your local Area Roads office for further guidance at the earliest opportunity.

Failure to comply with access, parking and drainage infrastructure requirements may endanger road users, affect the safety and free-flow of traffic and is likely to result in enforcement action being taken against you under both the Town and Country Planning (Scotland) Act 1997 and the Roads (Scotland) Act 1984.

Further information on the Council's roads standards can be found at: <http://www.highland.gov.uk/yourenvironment/roadsandtransport>

Application forms and guidance notes for access-related consents can be downloaded from:

[http://www.highland.gov.uk/info/20005/roads\\_and\\_pavements/101/permits\\_for\\_working\\_on\\_public\\_roads/2](http://www.highland.gov.uk/info/20005/roads_and_pavements/101/permits_for_working_on_public_roads/2)

### **Mud & Debris on Road**

Please note that it is an offence under Section 95 of the Roads (Scotland) Act 1984 to allow mud or any other material to be deposited, and thereafter remain, on a public road from any vehicle or development site. You must, therefore, put in place a strategy for dealing with any material deposited on the public road network and maintain this until development is complete.

### **Construction Hours and Noise-Generating Activities**

You are advised that construction work associated with the approved development (incl. the loading/unloading of delivery vehicles, plant or other machinery), for which noise is audible at the boundary of the application site, should not normally take place outwith the hours of 08:00 and 19:00 Monday to Friday, 08:00 and 13:00 on Saturdays or at any time on a Sunday or Bank Holiday in Scotland, as prescribed in Schedule 1 of the Banking and Financial Dealings Act 1971 (as amended).

Work falling outwith these hours which gives rise to amenity concerns, or noise at any time which exceeds acceptable levels, may result in the service of a notice under Section 60 of the Control of Pollution Act 1974 (as amended). Breaching a Section 60 notice constitutes an offence and is likely to result in court action.

If you wish formal consent to work at specific times or on specific days, you may apply to the Council's Environmental Health Officer under Section 61 of the 1974 Act. Any such application should be submitted after you have obtained your Building Warrant, if required, and will be considered on its merits. Any decision taken will reflect the nature of the development, the site's location and the proximity of noise sensitive premises. Please contact [env.health@highland.gov.uk](mailto:env.health@highland.gov.uk) for more information.

### **Protected Species – Halting of Work**

You are advised that work on site must stop immediately, and NatureScot must be contacted, if evidence of any protected species or nesting/breeding sites, not previously detected during the course of the application and provided for in this permission, are found on site. For the avoidance of doubt, it is an offence to deliberately or recklessly kill, injure or disturb protected species or to damage or destroy the breeding site of a protected species. These sites are protected even if the animal is not there at the time of discovery. Further information regarding protected species and developer responsibilities is available from

NatureScot: <https://www.nature.scot/professional-advice/protected-areas-and-species/protected-species>

Signature: David Mudie  
Designation: Area Planning Manager – South  
Author: Elaine Watt  
Background Papers: Documents referred to in report and in case file.  
Relevant Plans: Plan 1 - BE01\_LP\_01 Location Plan  
Plan 2 - BE01\_SP\_01\_01 Rev R Site Layout Plan  
Plan 3 - BE\_PL\_L\_01 Rev L - Landscaping Layout  
Plan 4 - BE01\_SL\_04\_01 Rev D - Parking Provision  
Plan 5 - BE\_PL\_02 Rev J - Roads Hierarchy  
Plan 6 - BE01\_WM\_01 Rev C - Waste Management  
Plan 7 - BE01\_MC\_01 Rev G - Material Conditions  
Plan 8 - BE01-Eng-100 Rev E - Flood Drawing for Planning  
Plan 9 - BE01-Eng-102 - Embankment Works  
Plan 10 - BE01-Eng-623-PH1 Rev B - Culvert Structure General Arrangement  
Plan 11 - BE01-Eng-624-PH1 - Culvert Basin Details  
Plan 12 - 106BE(AS)901 REV A - Croy Floor/Elevation Plan  
Plan 13 - 1073SD(--)-901 REV K - Cupar Semi Floor/Elevation Plan  
Plan 14 - 1090BW(AS)901 REV A - Cullen Floor/Elevation Plan  
Plan 15 - 1104DT(AS)901 REV C - Lauder Floor/Elevation Plan  
Plan 16 - 1224DT(AS)901 REV H - Arden Floor/Elevation Plan  
Plan 17 - 1237DT(--)-901 REV B - Nairn Floor/Elevation Plan  
Plan 18 - 1287DT(AS)901 REV C - Balerno Floor/Elevation Plan  
Plan 19 - 1339DT(AS)901 REV G - Braemar Floor/Elevation Plan  
Plan 20 - 1432DT(AS)901 REV E - Crail Floor/Elevation Plan  
Plan 21 - 1529DT(AS)901 - Nethy Floor/Elevation Plan  
Plan 22 - 1932CT(AS)901 REV F - Culbin Floor/Elevation Plan  
Plan 23 - 652-757CF(--)-901 REV G - Auldearn Floor/Elevation Plan  
Plan 24 - 735BWS(--)-901 REV A - Roseisle Floor/Elevation Plan  
Plan 25 - 932TE(AS)901 REV A - Dallacy Floor/Elevation Plan

## Appendix 2

Type	COMPLETE FOR LEGAL AGREEMENTS AND UPFRONT PAYMENTS				REQUIRED FOR LEGAL AGREEMENTS ONLY				
	Contribution	Rate (per house)	Rate (per flat)	Total Amount* <sup>1</sup>	Index Linked <sup>1</sup>	Base Date* <sup>2</sup>	Payment Trigger* <sup>3</sup>	Accounting Dates* <sup>4</sup>	Clawback Period* <sup>5</sup>
<b>Schools<sup>2</sup></b>									
Primary – Build Costs	Beauly Primary School	£2,041	£1,157	£67,496	BCIS	Q2 2018	TOC/CC	Apr/Oct	15 or 20
Primary – Land Costs		£0	£0	£0	BCIS	Q2 2018	TOC/CC	Apr/Oct	15 or 20
Secondary – Build Costs	Charleston Academy	£3,482	£1,875	£113,568	BCIS	Q2 2018	TOC/CC	Apr/Oct	15 or 20
Secondary – Land Costs		£0	£0	£0	No		TOC/CC	Apr/Oct	15 or 20
<b>Community Facilities</b>	Charleston community campus	£1,019	£1,019	£40,760	BCIS	Q2 2018	TOC/CC	Apr/Oct	15 or 20
<b>Affordable Housing</b>									
On-site provision <sup>3</sup>	13 units (12 already under construction)	N/A	N/A	N/A	N/A	N/A	N/A	N/A	N/A

\*1 Adjust total to take account of flat exemptions

\*2 Base Date – Set out in Supplementary Guidance on Developer Contributions

\*3 TOC/CC – The earlier of the issue of either a temporary occupation certificate or a completion certificate – or specify alternative time if appropriate

\*4 Accounting dates - 1 April & 1 October each year of development (if the contribution is to be paid on a basis other than related to units completed in the preceding 6 months (e.g. lump sum on a specific date) then indicate this instead of the Apr/Oct payment dates)

\*5 Clawback – 15 years for Major development; 20 years for Local development

### Other Legal Agreement requirements

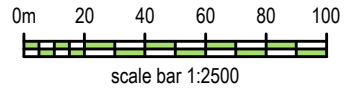
Type	Details
Factoring agreement	1. Related to the need for a monitoring and maintenance schedule (to be agreed with the planning authority in consultation with SEPA and the Flood Risk Management Team) for the flood diversion infrastructure

<sup>1</sup> If the contribution is to be used towards infrastructure projects involving building e.g. new school, new cycle route etc BCIS ALL IN TENDER will be the index, if it doesn't involve building then another appropriate index may need to be chosen with the agreement of Team Leader

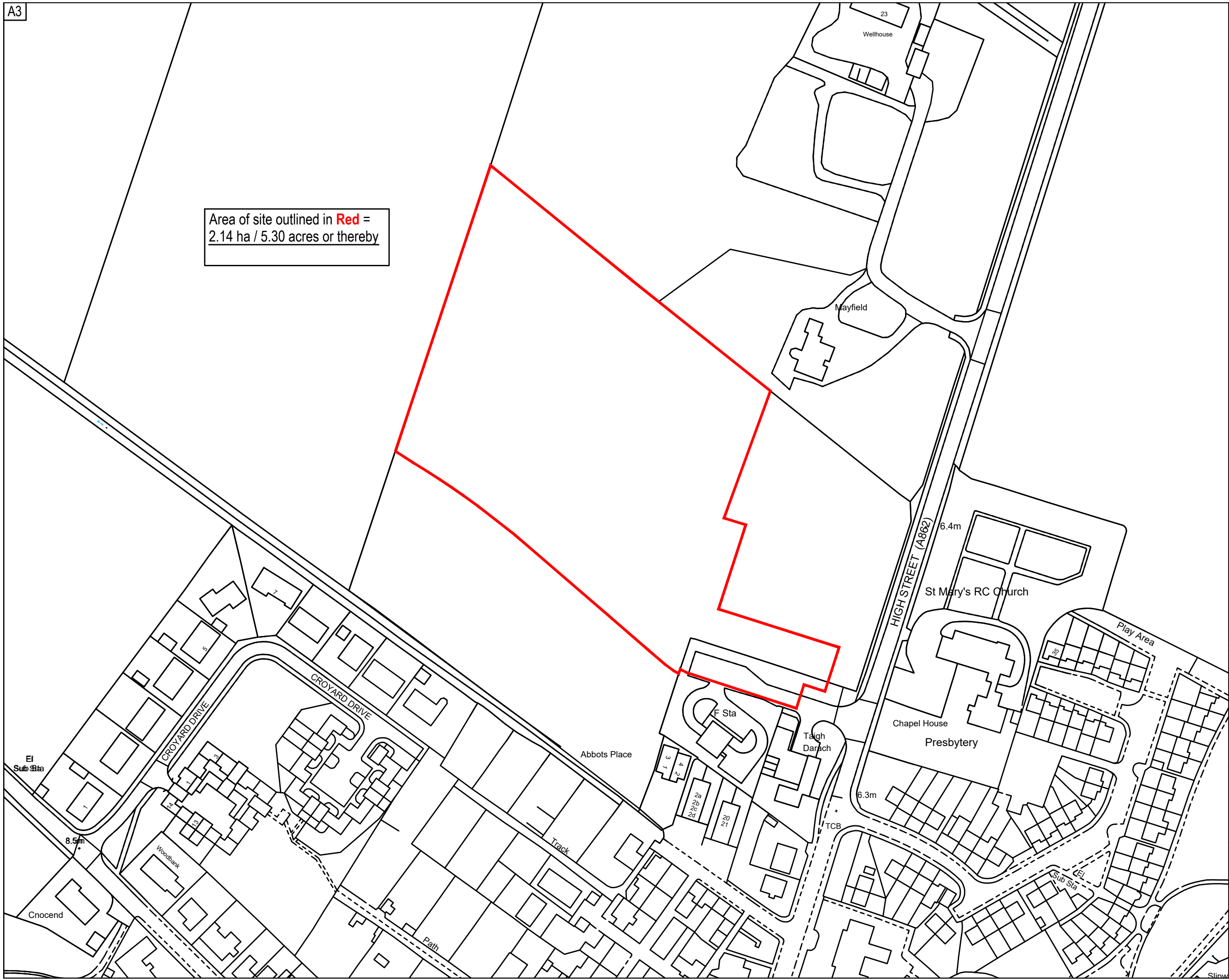
<sup>2</sup> Indicate whether or not 1 bed houses/flats are exempt

<sup>3</sup> Indicate whether a penalty payment due for late delivery (and, if so, what it is based upon).

Important notes for clients / contractors  
No works are to commence on site until all relevant approvals have been obtained. Any deviations to the approved plans have to be reported to this office. Contractors to check all dimensions on site prior to commencement of work. Given dimensions only to be used. "DO NOT SCALE". The copyright of this drawing and design remain the sole property of Springfield Properties Plc and must not under any circumstance be reproduced in any way without express written consent.



Area of site outlined in **Red** =  
2.14 ha / 5.30 acres or thereby



Rev.	Date	Remarks	By	Ch.
Revisions				



Springfield Properties Plc

<p><b>Elgin Office</b> Alexander Fleming House, 8 Southfield Drive, Elgin, Moray, IV30 6GR</p> <p>Tel: 01343 552 550 Fax: 01343 551 776 Email: info@springfield.co.uk</p>	<p><b>Larbert Office</b> Springfield House, 3 Central Park Avenue, Larbert, FK5 4RX</p> <p>Tel: 01324 555 536 Fax: 01324 574 890 Email: larbert@springfield.co.uk</p>
---	---

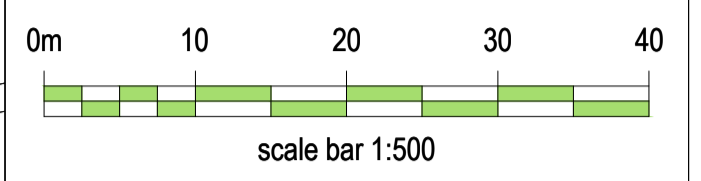
Project  
BE01 Fire Station, Beauly

Drawing  
Location Plan

Scale 1:2500	Date Aug 2020	Drawn by SM	Checked by BW
Drawing no. BE01_LP_01	Rev		



Important notes for clients / contractors  
 No works are to commence on site until all relevant approvals have been obtained. Any deviations to the approved plans have to be reported to this office. Contractors to check all dimensions on site prior to commencement of work. Given dimensions only to be used. "DO NOT SCALE". The copyright of this drawing and design remain the sole property of Springfield Properties Plc and must not under any circumstance be reproduced in any way without express written consent.



**Legend**

- Application Boundary
- Land ownership (Not included in application)

**Accommodation Schedule (Northern Remix Area ONLY)**

House Type	Count	Total
Arden	4 Bed Det	1
Roseisle	2 Bed SD Bungalow	4
Cullen	3 Bed Det Bungalow	2
Lauder	3 Bed Det	4
Nairn	3 Bed Det	1
Croy	3 Bed Det Bungalow	1
Balerno	4 Bed Det	1
Braemar	4 Bed Det	1
Nethy	3 Bed Det	1
Crail	4 Bed Det	1
Culbin	4 Bed Det	1
Auldearn GF	2 Bed Cottage Flat	4
Auldearn FF	2 Bed Cottage Flat	4
Moray GF	2 Bed Cottage Flat	4
Dunbar FF	2 Bed Cottage Flat	4
Cupar	3 Bed Det	2
Dallachy	3 Bed Semi	4
<b>Private Total</b>		<b>40</b>

Rev	Date	Remarks	By	Ch.
R	29.11.21	Layout updated to include offset	SM	BW
Q	25.08.21	Layout updated to reflect revised drainage proposals	SM	BW
P	17.12.20	Layout updated to reflect transportation comments	SM	BW
O	10.11.20	Visitor cycle parking added to Plots 13-16	SM	JM
N	29.10.20	Layout updated per Transportation comments	SM	BW
M	04.09.20	Layout updated per Planning correspondence	SM	BW
L	25.08.20	Layout updated to include Civils comments	SM	JM
K	22.07.20	Layout updated to include RCC comments	SM	BW
J	19.03.20	Plots 62-65 Flipped	SM	MH
I	11.02.20	Updated Per Planning Comments 07/02/20	SM	BW
H	07.02.20	Updated Per Planning Comments 05/02/20	SM	BW
G	28.01.20	Updated Per Planning Meeting 23/01/20	SM	BW
F	21.01.20	House Mix Updated Per Planning Comments	SM	BW
E	19.12.19	House Mix Updated Per Planning Comments	SM	BW
D	12.08.19	Houses realigned in relation to roads. Landscaping adjusted to suit.	AB	BW
C	5.08.19	Roseisle housetype introduced on plots 1, 2, 18 & 19, 4No Ardmores removed to compensate	AB	BW

Springfield Properties Plc

<p>Elgin Office          Alexander Fleming House,          8 Southfield Drive,          Elgin, Moray,          IV30 6GR</p> <p>Tel: 01343 552 550          Fax: 01343 551 776          Email: info@springfield.co.uk</p>	<p>Larbert Office          Springfield House,          3 Central Park Avenue,          Larbert,          FK5 4RX</p> <p>Tel: 01324 555 536          Fax: 01324 574 890          Email: larbert@springfield.co.uk</p>
--	--

Project: BE01 Fire Station, Beauly

Drawing: Planning Application Proposed Site Layout With House Type Allocation

Scale	Date	Drawn by	Checked by
1:500	Dec 2019	SM	BW

Drawing no.	Rev
BE_SL_01_01	R

A1

PEDESTRIAN LINK THROUGH

PEDESTRIAN LINK THROUGH

ROAD CONNECTION

GRASSCRETE ACCESS TO SUDS

CHEVRON AT FIRE STATION ACCESS

ROAD CONNECTION

Grasscrete access to burn

Track

CROYARD DRIVE

HIGH STREET (A989) 6.4m

St Mary's RC Church

Chapel House  
Presbytery

Taigh Darach

F Sta

6.3m

TCB

7

2a  
2b  
2c  
2d

20  
21

13-16

9-12

17

18

19

20

21

22

23

24

25

26

27

28

29-32

33-36

37

38

39

40

41

42

43

44

45

46-49

50

51

52

53

54

55

56

57

58

59

60-63

61

62

63

64

65

66

67

68

69

70

71

72

73

74

75

76

77

78

79

80

81

82

83

84

85

86

87

88

89

90

91

92

93

94

95

96

97

98

99

100





PLANTING SCHEDULES:

WOODLAND MIX 1 (WM1)  
BIRCH - OAK WOODLAND MIX

%	Species	Size/ Root	Centres	Common Name
35	Betula pendula	40-60 BR	3m	Silver Birch
30	Fagus sylvatica	40-60 BR	3m	European Beech
35	Sorbus aucuparia	40-60 BR	3m	Mountain Ash

Heavy Standard Trees (Compact Species Forms)  
Including 'CHERRY TREES'

Abb	Species	Common Name	Girth	Height
AG	Acer griseum	Maple	10 - 12cm	2.5 - 3.0m
TCG	Tilia cordata 'Greenspire'	Lime	18 - 20cm	2.5-3.5m
PAP	Prunus avium 'Plena'	Pink Cherry	10 - 12cm	2.5 - 3.0m

Note: See legend for trees with root containment

MULTI-STEMMED/FEATHERED SPECIMEN TREES

Abb	Species	Common Name	Girth	Height
AC	Acer campestre	Maple	6 - 8cm	2.0 - 2.5m
BP	Betula pendula	Silver Birch	10 - 12cm	1.0 - 1.5m

HEDGES

Species	Common Name	Spacing	Height
Fagus sylvatica	Beech	300mm double row	600mm
Prunus laurocerasus	Laurel	300mm double row	600mm

SHRUB BEDS AND HERBACEOUS BORDERS

SHRUBS	Species	Common Name	Height	Spacing	Mix
	Cistus 'Silver Pink'	Rock Rose	30 - 40cm	0.5m	5%
	Lavandula angustifolia 'Hidcote'	Lavendar	20 - 25cm	0.5m	10%
	Potentilla fruticosa 'Ace Red'	Shrubby Cinquefoil	25 - 30cm	0.5m	5%
	Potentilla fruticosa	White	40 - 60cm	0.5m	5%
	'Abbottswood'				
	Rosa White 'Max Graf'	Grandcover Rose	30 - 40cm	0.5m	5%
	Ceanothus blue	Ceanothus blue	30 - 40cm	0.5m	5%
	Cotinus purple	Cotinus purple	30 - 40cm	0.5m	5%
	Weigela	Weigela pink	30 - 40cm	0.5m	10%

HERBACEOUS

Species	Common Name	Size	Spacing	Mix
Carex montana	Grasses	1L	0.5m	5%
Carex morrowii 'Variegata'	Grasses	1L	0.5m	5%
Decentra spectabilis 'Gold Heart'	Bleeding Heart	1L	0.3m	5%
Echinacea purpurea 'White Swan'	Cone Flower	1L	0.3m	5%
Geranium 'Black Beauty'	Cranes-bill	1L	0.3m	5%
Polemonium reptans				
'Stairway to Heaven'	Jacobs Ladder	1L	0.3m	10%
Buddleia	Buddleia Empire	1L	0.5m	5%
Spiraea japonica	Blue Spiraea pink	1L	0.5m	10%

WILD FLOWER MIX

Species	Common Name
Lotus corniculatus	Bird's-foot trefoil
Trifolium Hybridum	Clowers
Centaurea Cyanus	Cornflower
Papaver Somniferum	Poppy
Veronica Spicata	Speedwell

SUDS PLANTING

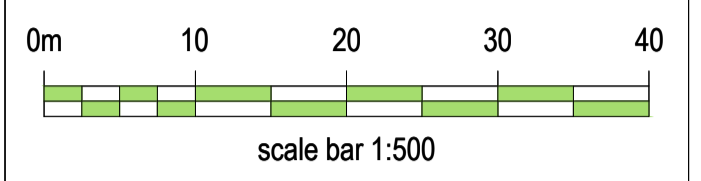
Species	Common Name
Plantain Lilies	Hostas
Athyrium filix-femina	Ferns
Digitalis Purpurea	Foxgloves
Caltha Palustris	Marsh Marigold
Filipendula ulmaria	Meadow Sweet

BULB PLANTING

To be planted in large single species groups:  
Total area: 202.5m2 Number of bulbs: approximately 2,990

Species	Common Name	Density
Allium ursinum	Wild Garlic	15/m <sup>2</sup>
Crocus spp	Dutch Crocus	15/m <sup>2</sup>
Fritillaria meleagris	Snakes Head	15/m <sup>2</sup>
Galanthus nivalis	Snowdrop	15/m <sup>2</sup>
Hyacinthoides non-scripta	Bluebell	15/m <sup>2</sup>
Narcissus pseudonarcissus 'lobularis'	Wild Daffodil	15/m <sup>2</sup>

Important notes for clients / contractors  
No works are to commence on site until all relevant approvals have been obtained. Any deviations to the approved plans have to be reported to this office. Contractors to check all dimensions on site prior to commencement of work. Given dimensions only to be used 'DO NOT SCALE'. The copyright of this drawing and design remain the sole property of Springfield Properties Plc and must not under any circumstance be reproduced in any way without express written consent.



- Legend**
- Application Boundary
  - Land ownership (Not included in application)
  - 1.8m High Timber Screen Fence
  - 450mm High Trip Fence
  - Hedges - Beech
  - Hedges - Laurel
  - 600mm High Feature Stone Wall
  - Proposed Trees - Heavy Standard Trees
  - Proposed Trees - Cherry Trees
  - Proposed Trees - Multi-stemmed/feathered trees
  - Proposed Trees adjacent to adopted roads with root containment system
  - Front Plot Garden Areas - Grass
  - Rear Plot Garden Areas - Grass
  - Amenity Areas - Grass Seeding
  - Shrub Planting - See Schedule for Types/ Species
  - Bulb Planting - See Schedule for Types/ Species
  - Wild Flower Mix
  - SuDs Planting - See Schedule for Types/ Species
  - Bin Collection Point (Refer to Waste Management Drawing)
  - Secure Cycle Storage (2No. Bikes per Store)
  - Visitor Cycle Parking
  - Raised Table

L	Date	Remarks	By	Ch.
L	29.11.21	Layout updated to include offset	SM	BW
J	17.12.20	Layout updated to reflect Transportation Comments	SM	BW
K	09.12.20	Landscaping at substation updated	SM	BW
J	11.11.20	Key updated and visitor cycle parking added	SM	JM
H	29.10.20	Layout updated to reflect Transportation Comments	SM	BW
G	04.09.20	Layout updated to reflect Planning Comments	SM	BW
F	24.08.20	Layout updated to reflect Civils Comments	SM	JM
E	05.08.20	Layout updated to reflect RCC Comments	SM	BW
D	19.03.20	Landscaping updated to show apartments flipped	SM	MH
C	05.03.20	Landscaping updated per planning comments	SM	BW
B	14.01.20	Layout updated to reflect RCC Comments	SM	BW
A	13.12.19	General updates and root containment specifications	SM	BW

Revisions



Elgin Office  
Alexander Fleming House,  
8 Southfield Drive,  
Elgin, Moray,  
IV30 6GR  
Tel: 01343 552 550  
Fax: 01343 551 776  
Email: info@springfield.co.uk

Larbert Office  
Springfield House,  
3 Central Park Avenue,  
Larbert,  
FK5 4RX  
Tel: 01324 555 536  
Fax: 01324 574 890  
Email: larbert@springfield.co.uk

Project: Beauly

Drawing: Landscaping layout

Scale: 1:500@A1 Date: Aug 2019 Drawn by: KD Checked by: BW

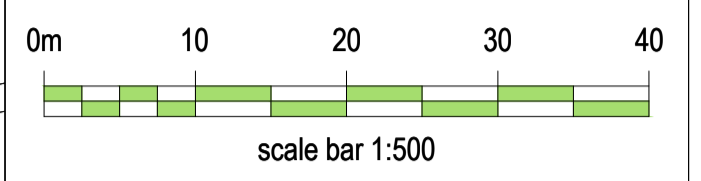
Drawing no.: BE\_PL\_L\_01 Rev: L



Cycle Storage



Important notes for clients / contractors  
 No works are to commence on site until all relevant approvals have been obtained. Any deviations to the approved plans have to be reported to this office. Contractors to check all dimensions on site prior to commencement of work. Given dimensions only to be used "DO NOT SCALE". The copyright of this drawing and design remain the sole property of Springfield Properties Plc and must not under any circumstance be reproduced in any way without express written consent.



- Legend
- Application Boundary
  - Land ownership (Not included in application)

A1



Rev	Date	Remarks	By	Ch.
D	29.11.21	Layout updated to include offset	SM	BW
C	25.08.21	Layout updated to reflect revised drainage	SM	BW
B	17.12.20	Layout updated to reflect Transportation Comments	SM	BW
A	10.11.20	Driveways updated for Plots 24 and 38	SM	JM



Springfield Properties Plc

Elgin Office Alexander Fleming House, 8 Southfield Drive, Elgin, Moray, IV30 6GR Tel: 01343 552 550 Fax: 01343 551 776 Email: info@springfield.co.uk	Larbert Office Springfield House, 3 Central Park Avenue, Larbert, FK5 4RX Tel: 01324 555 536 Fax: 01324 574 890 Email: larbert@springfield.co.uk
---	---

Project  
 BE01 Fire Station, Beuly

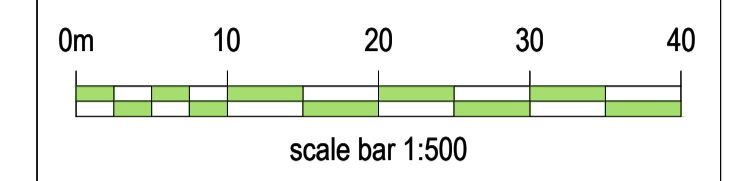
Drawing  
 Planning Application  
 Parking Provision

Scale 1:500	Date Oct 2020	Drawn by SM	Checked by BW
----------------	------------------	----------------	------------------

Drawing no. BE_SL_04_01	Rev D
----------------------------	----------



Important notes for clients / contractors  
 No works are to commence on site until all relevant approvals have been obtained. Any deviations to the approved plans have to be reported to this office. Contractors to check all dimensions on site prior to commencement of work. Given dimensions only to be used "DO NOT SCALE". The copyright of this drawing and design remain the sole property of Springfield Properties Plc and must not under any circumstance be reproduced in any way without express written consent.



- Key**
- Application boundary
  - Land ownership (Not included in application)
  - Principle Street 6m wide
  - Linking Street 5.5m wide
  - Private Access Road
  - - - Proposed footpath links
  - - - Proposed informal footpath
  - - - Shared surface linking street / footpath



Rev	Date	Remarks	By	Ch.
J	29.11.21	Layout updated to include offset	SM	BW
I	25.08.21	Layout updated to drainage revisions	SM	BW
H	16.12.20	Layout updated to reflect transportation comments	SM	JM
G	02.12.20	Layout updated to reflect transportation comments	SM	JM
F	29.10.20	Layout updated to reflect transportation comments	SM	BW
E	04.09.20	Layout updated to reflect Planning comments	SM	BW
D	25.08.20	Layout updated to reflect Civils comments	SM	BW
C	05.08.20	Layout updated to reflect RCC comments	SM	BW
B	25.06.20	Plots 62-65 Updated	SM	BW
A	03.03.20	Hierarchy updated per planning comments 07.02.20	SM	BW

Revisions

Springfield Properties Plc

Elgin Office Alexander Fleming House, 8 Southfield Drive, Elgin, Moray, IV30 6GR Tel: 01343 552 550 Fax: 01343 551 776 Email: info@springfield.co.uk	Larbert Office Springfield House, 3 Central Park Avenue, Larbert, FK5 4RX Tel: 01324 555 536 Fax: 01324 574 890 Email: larbert@springfield.co.uk
---	---

Project  
Beauly

Drawing  
Roads Hierarchy

Scale  
1:500@A1

Date  
Aug 2019

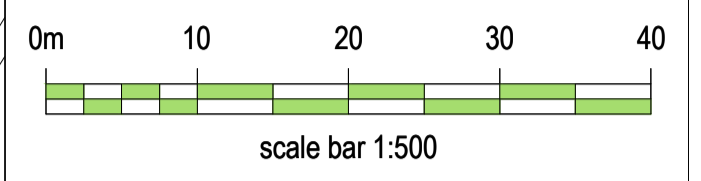
Drawn by  
KD

Checked by  
BW

Drawing no.	Rev
BE_PL_02	J



Important notes for clients / contractors  
 No works are to commence on site until all relevant approvals have been obtained. Any deviations to the approved plans have to be reported to this office. Contractors to check all dimensions on site prior to commencement of work. Given dimensions only to be used "DO NOT SCALE". The copyright of this drawing and design remain the sole property of Springfield Properties Plc and must not under any circumstance be reproduced in any way without express written consent.



- Legend
- Application Boundary
  - Land ownership (Not included in application)
  - Indicates block of flats requiring bin storage
  - Bin Collection Point

Rev	Date	Remarks	By	Ch.
C	29.11.21	Layout updated to include offset	SM	BW
B	17.12.20	Layout updated per Transportation Comments	SM	BW
A	29.10.20	Layout updated per Transportation Comments	SM	BW

Revisions

Springfield Properties Plc

<p>Elgin Office          Alexander Fleming House,          8 Southfield Drive,          Elgin, Moray,          IV30 6GR</p> <p>Tel: 01343 552 550          Fax: 01343 551 776          Email: info@springfield.co.uk</p>	<p>Larbert Office          Springfield House,          3 Central Park Avenue,          Larbert,          FK5 4RX</p> <p>Tel: 01324 555 536          Fax: 01324 574 890          Email: larbert@springfield.co.uk</p>
--	--

Project  
BE01 Beauly

Drawing  
Site Layout  
Waste Management

Scale 1:500 @ A1	Date Sept 2020	Drawn by SM	Checked by BW
Drawing no. BE01_WM_01			Rev C

A1

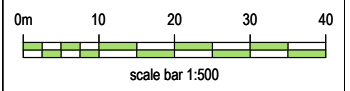
PEDESTRIAN LINK THROUGH



Affordable homes to be constructed in accordance with existing planning permission, approved under 08/00430/FULIN



Important notes for clients / contractors  
 No works are to commence on site until all relevant approvals have been obtained. Any deviations to the approved plans have to be reported to the office. Contractors to check all dimensions on site prior to commencement of work. Given dimensions only to be used. "DO NOT SCALE". The copyright of this drawing and design remain the sole property of Springfield Properties Plc and must not under any circumstance be reproduced in any way without express written consent.



**Legend**  
 Application Boundary (Red line)  
 Land ownership (Not included in application) (Blue line)

Rev	Date	Remarks	By	Ch.
G	02.03.22	Material conditions updated	SM	BW
F	29.10.20	Layout updated to include offset	SM	BW
E	29.10.20	Layout updated to reflect Transportation comments	SM	BW
D	04.09.20	Layout updated to reflect Planning comments	SM	BW
C	25.08.20	Layout updated to reflect Civils comments	SM	JM
B	05.08.20	Layout updated to reflect RCC comments	SM	BW
A	05.03.20	Material conditions updated per planning comments	SM	BW
	07.02.20			

Revisions



Elgin Office Alexander Fleming House, 8 Southfield Drive, Elgin, Moray, IV30 6GR Tel: 01343 552 550 Fax: 01343 551 776 Email: info@springfield.co.uk	Larbert Office Springfield House, 3 Central Park Avenue, Larbert, FK5 4RX Tel: 01324 555 536 Fax: 01324 574 890 Email: larbert@springfield.co.uk
---	---

Project Beauly			
Drawing Site Layout Material Conditions			
Scale 1:500 @ A1	Date Aug 2019	Drawn by KD	Checked by BW
Drawing no. BE01_MC_01	Rev G		

**A1**

**Accommodation Schedule - Beauly**

Name	Type	No.
Private		
Dallachy	3 Bed SD	4
Roseisle	2 Bed Bungalow	4
Cullen	3 Bed Bungalow	2
Lauder	3 Bed Det	4
Nairn	3 Bed Det	6
Croy	3 Bed Bungalow	2
Balerno	4 Bed Det	1
Braemar	4 Bed Det	3
Nethy	3 Bed Det	3
Crail	4 Bed Det	3
Culbin	4 Bed Det	2
<b>Overall Site Total:</b>		<b>34</b>

**Plot specific character mix**

**Character Private 15** (C-15)

Basecourse: Smooth grey render  
 Main finish: Smooth white render  
 Feature Masonry: Pewter grey render  
 Feature cladding: C15 Dark Grey Marley Eternit Cedral  
 Roof tile: Quinn Rathmore graphite concrete.  
 Ridge tile: Quinn apex concrete, terracotta.

**Character Private 19** (C-19)

Basecourse: Smooth grey render  
 Main finish: Smooth white render  
 Feature Masonry: Pewter grey render  
 Feature cladding: C55 Taupe Marley Eternit Cedral  
 Roof tile: Quinn Rathmore graphite concrete.  
 Ridge tile: Quinn apex concrete, terracotta.

**Character Private 1** (C-10)

Basecourse: Smooth light-grey render.  
 Main finish: Smooth white render.  
 Feature masonry: Pewter grey render.  
 Roof tile: Quinn Rathmore slate grey concrete.  
 Ridge tile: Quinn apex concrete, terracotta.

**House External Finishes**

All Plots:

- uPVC fully reversible windows in RAL 7016
- Steel house doors by Nordan in RAL 7016
- Steel garage doors by Novoferm in RAL 7016
- uPVC fascia & soffits in RAL 7016
- uPVC rainwater pipes in black

**Roads & Driveway Finishes**

Public Carriageways:

- Roads & footpaths to be asphalt to DCC Roads standard unless otherwise stated.
- Pavioured road surfaces to be 80mm thick block matching serving driveway to DCC standards.
- Service strips to be turfed and maintained by DCC.
- Landscaping within carriageway to be maintained by DCC Roads department.
- All speed tables to be reclaimed granite setts.

**Plot specific finish**

(E) Marshall's Keyblok, Brindle (60mm block) with Marshall's Keyblok, Charcoal (60mm block) to perimeter

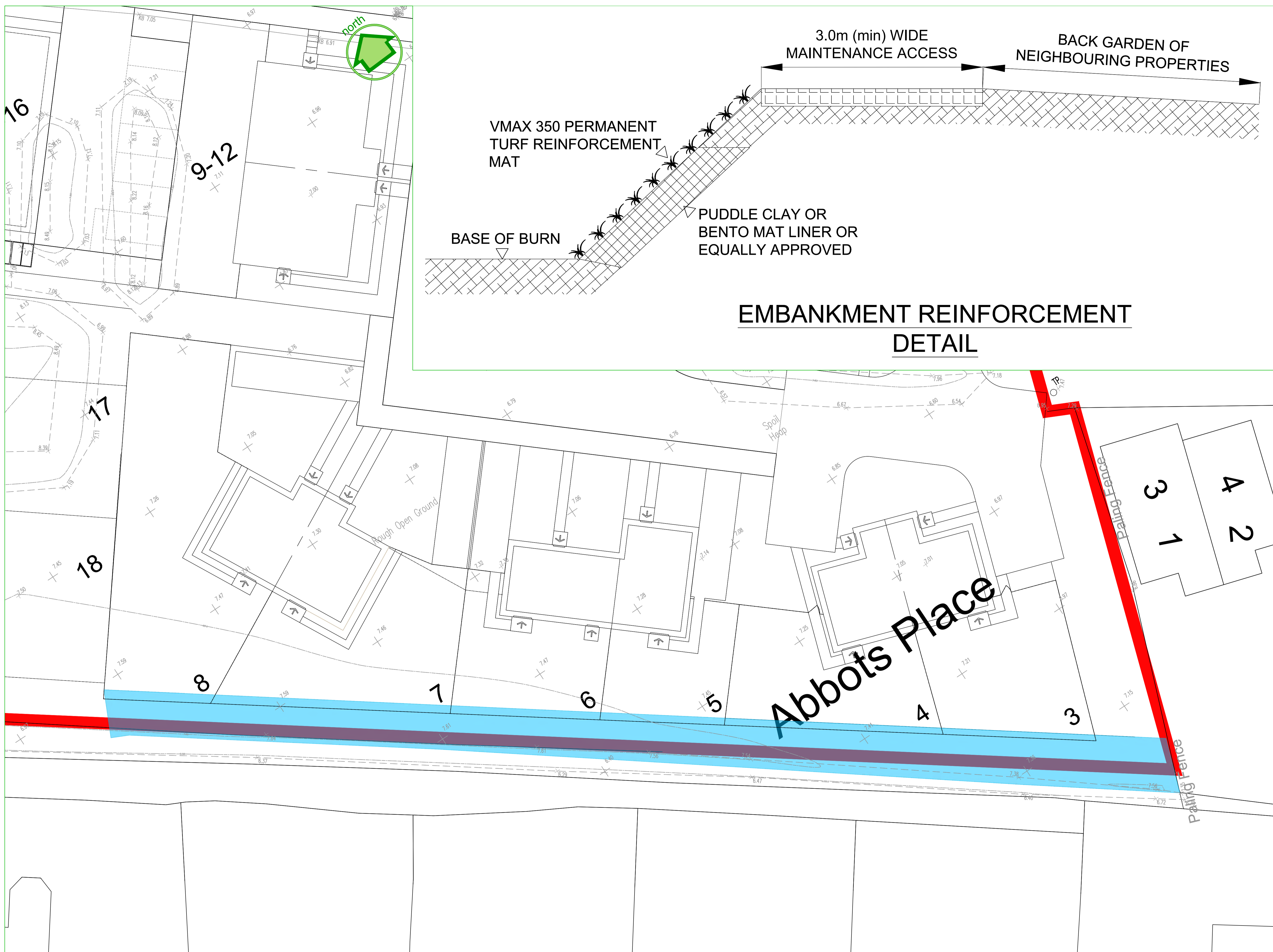
(G) Marshall's Piora (60mm) Natural with Marshall's Piora (60mm) Charcoal to perimeter or to delineate parking bays











DENOTES AREA OF  
 EMBANKMENT SUBJECT  
 TO STRENGTHENING  
 WORKS

### EMBANKMENT REINFORCEMENT DETAIL

REVISIONS



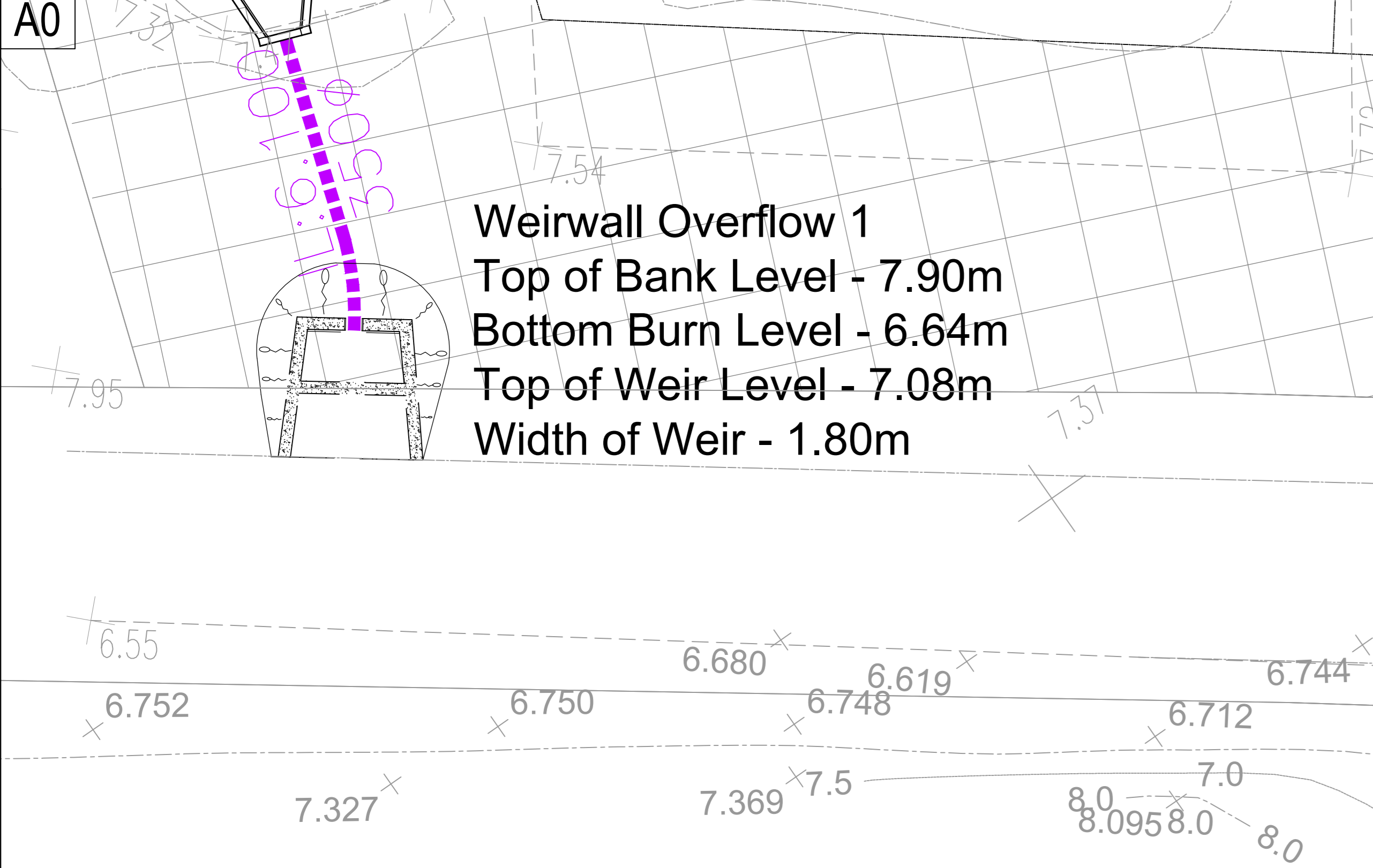
**Springfield**  
 SPRINGFIELD PROPERTIES PLC  
 ALEXANDER FLEMING HOUSE  
 8 SOUTHFIELD DRIVE  
 ELGIN  
 IV30 6GR  
 TEL 01343 552550 FAX 01343 551776  
 E-MAIL info@springfield.co.uk

IMPORTANT NOTES FOR CLIENTS / CONTRACTORS  
 NO WORKS ARE TO COMMENCE ON SITE UNTIL ALL RELEVANT APPROVALS HAVE BEEN OBTAINED. ANY DEVIATIONS TO THE APPROVED PLANS HAVE TO BE REPORTED TO THIS OFFICE. CONTRACTORS TO CHECK ALL DIMENSIONS ON SITE PRIOR TO COMMENCEMENT OF WORK. GIVEN DIMENSIONS ONLY TO BE USED 'DO NOT SCALE'

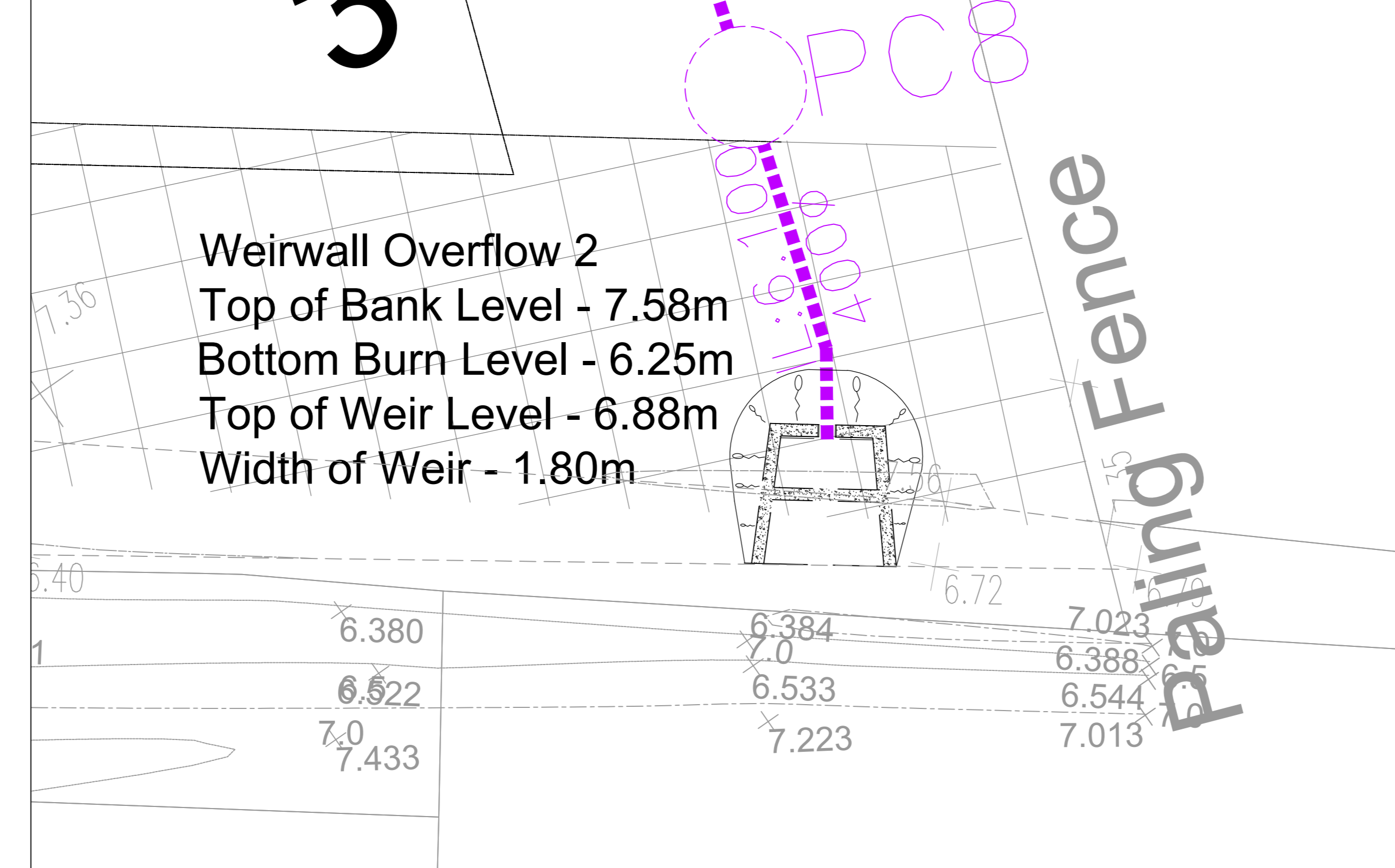
THE COPYRIGHT OF THIS DRAWING AND DESIGN REMAIN THE SOLE PROPERTY OF SPRINGFIELD PROPERTIES PLC AND MUST NOT UNDER ANY CIRCUMSTANCE BE REPRODUCED IN ANY WAY WITHOUT EXPRESS WRITTEN CONSENT.

PROJECT	Fire Station Beauly				
LOCATION	Beauly				
CLIENT	Springfield Properties				
DESCRIPTION	Embankment Strengthening				
DRAWN	LS	DATE	Feb 22	SCALE	NTS
DWG No BE01-Eng-102					

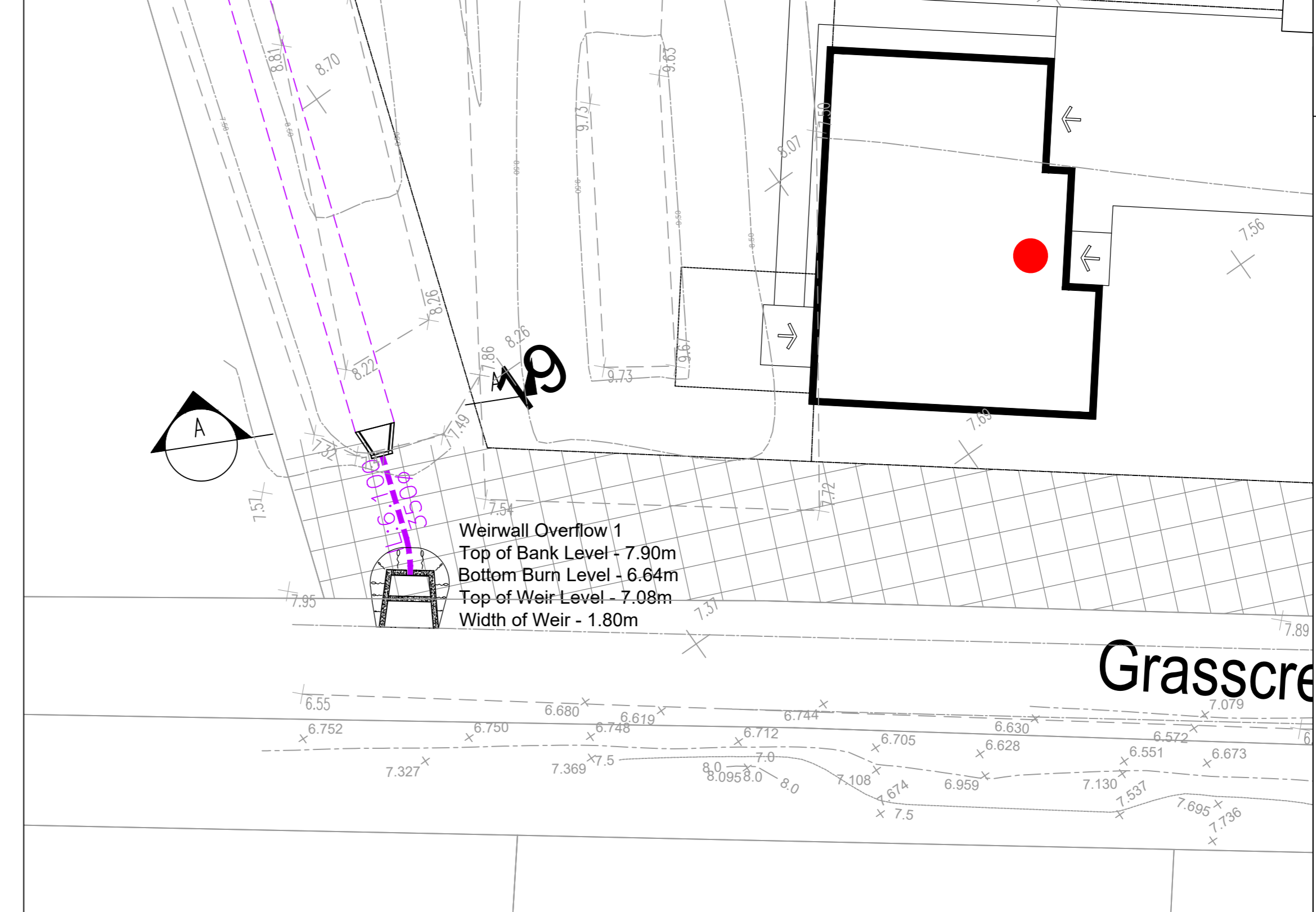




OVERFLOW STRUCTURE 1 LOCATION



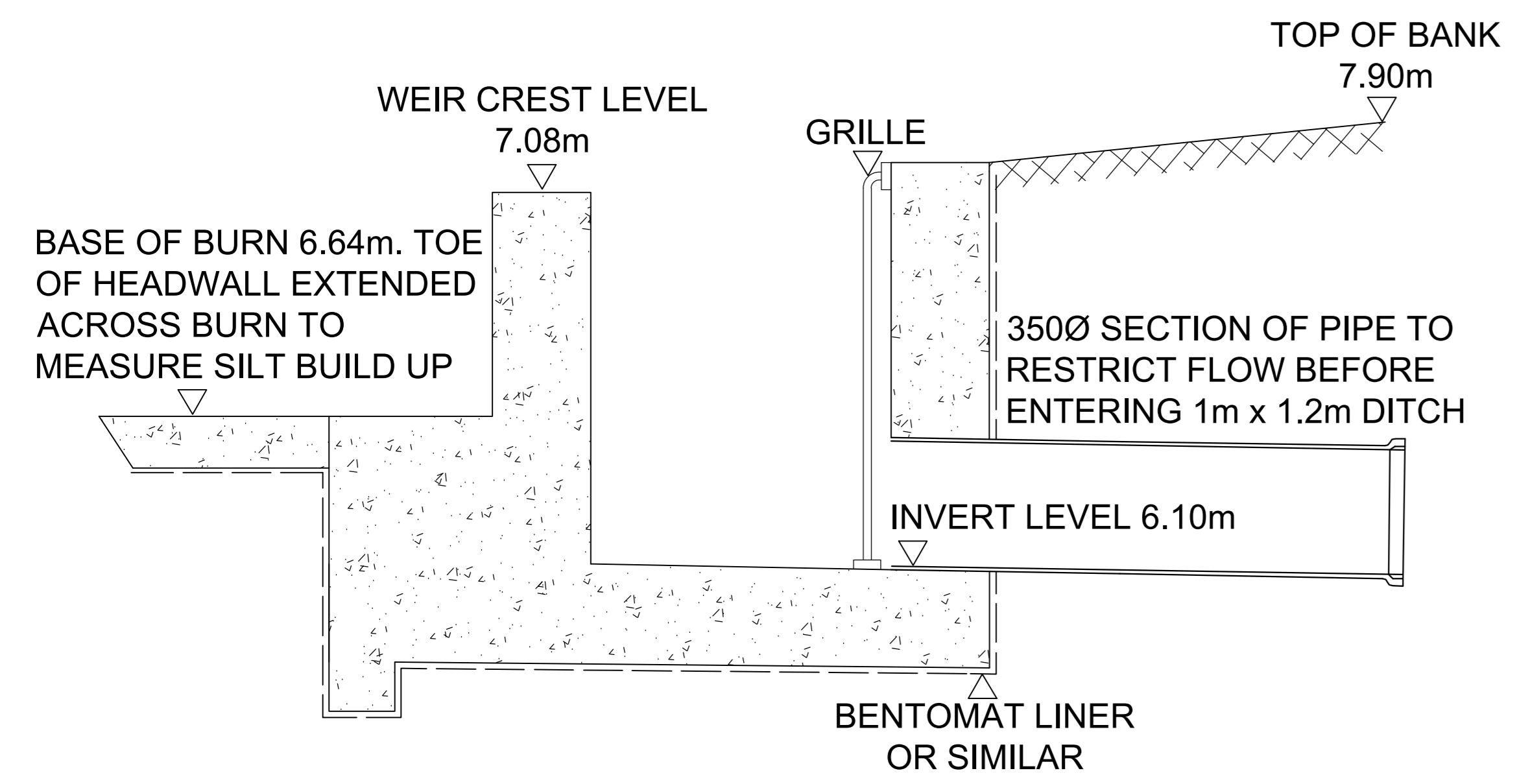
OVERFLOW STRUCTURE 2 LOCATION



DITCH SECTION LOCATION

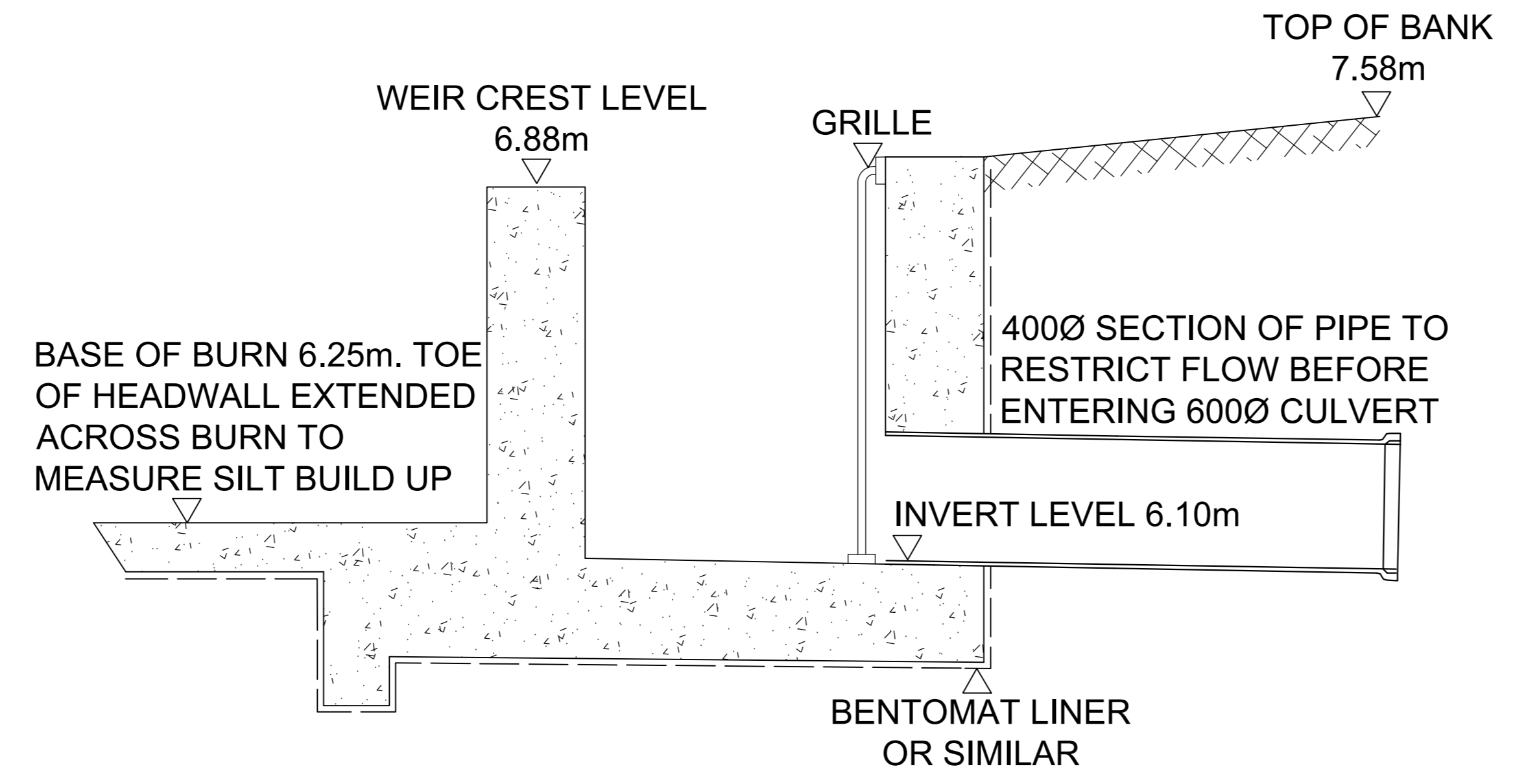
Important notes for clients / contractors  
 No works are to commence on site until all relevant approvals have been obtained. Any deviations to the approved plans have to be reported to the office. Contractors to check all dimensions on site prior to commencement of work. Given dimensions only to be used. "DO NOT SCALE". The copyright of this drawing and design remain the sole property of Springfield Properties Plc and must not under any circumstance be reproduced in any way without express written consent.

30 YEAR WATER LEVEL - 7.21m WITH 0.09m<sup>3</sup>/s FLOW  
 200 YEAR WATER LEVEL - 7.25m WITH 0.14m<sup>3</sup>/s FLOW  
 200 YEAR +CC WATER LEVEL - 7.31m WITH 0.22m<sup>3</sup>/s FLOW  
 200 YEAR +50% BLOCKAGE WATER LEVEL - 7.25m WITH 0.14m<sup>3</sup>/s FLOW

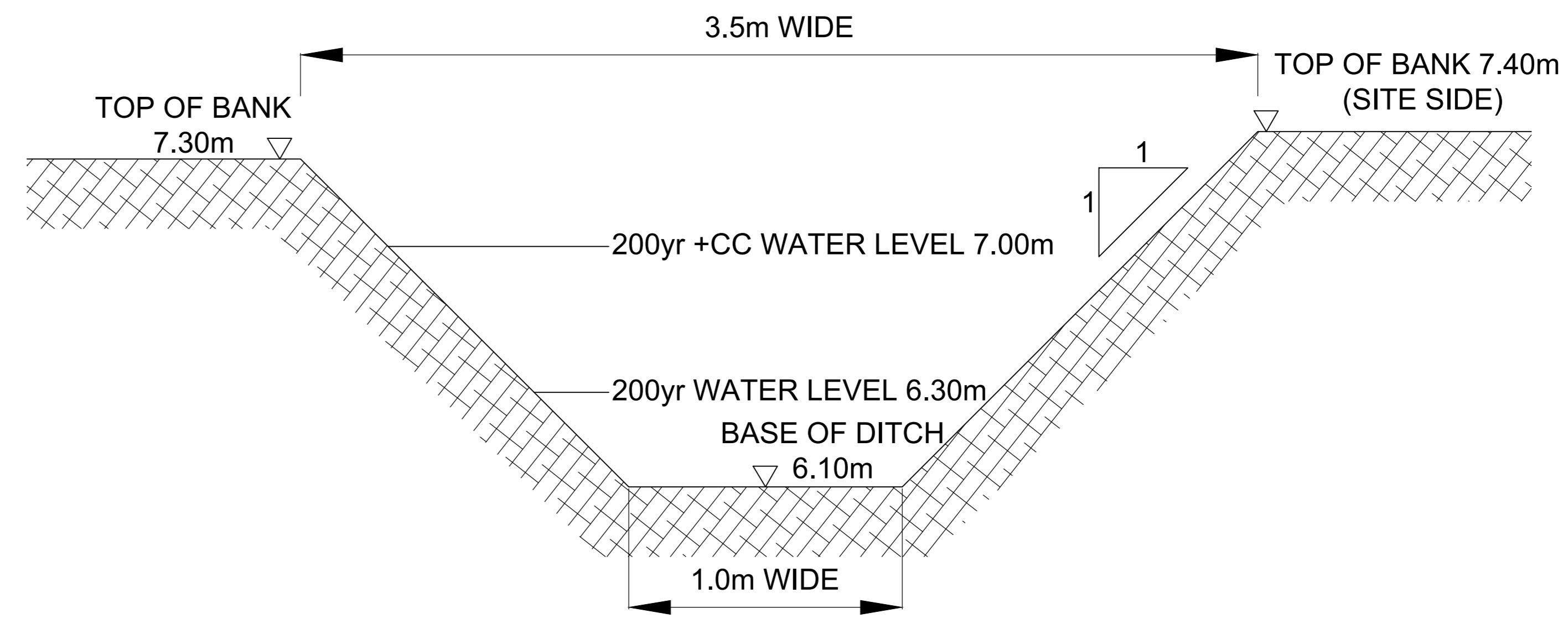


SECTION THROUGH OVERFLOW STRUCTURE 1

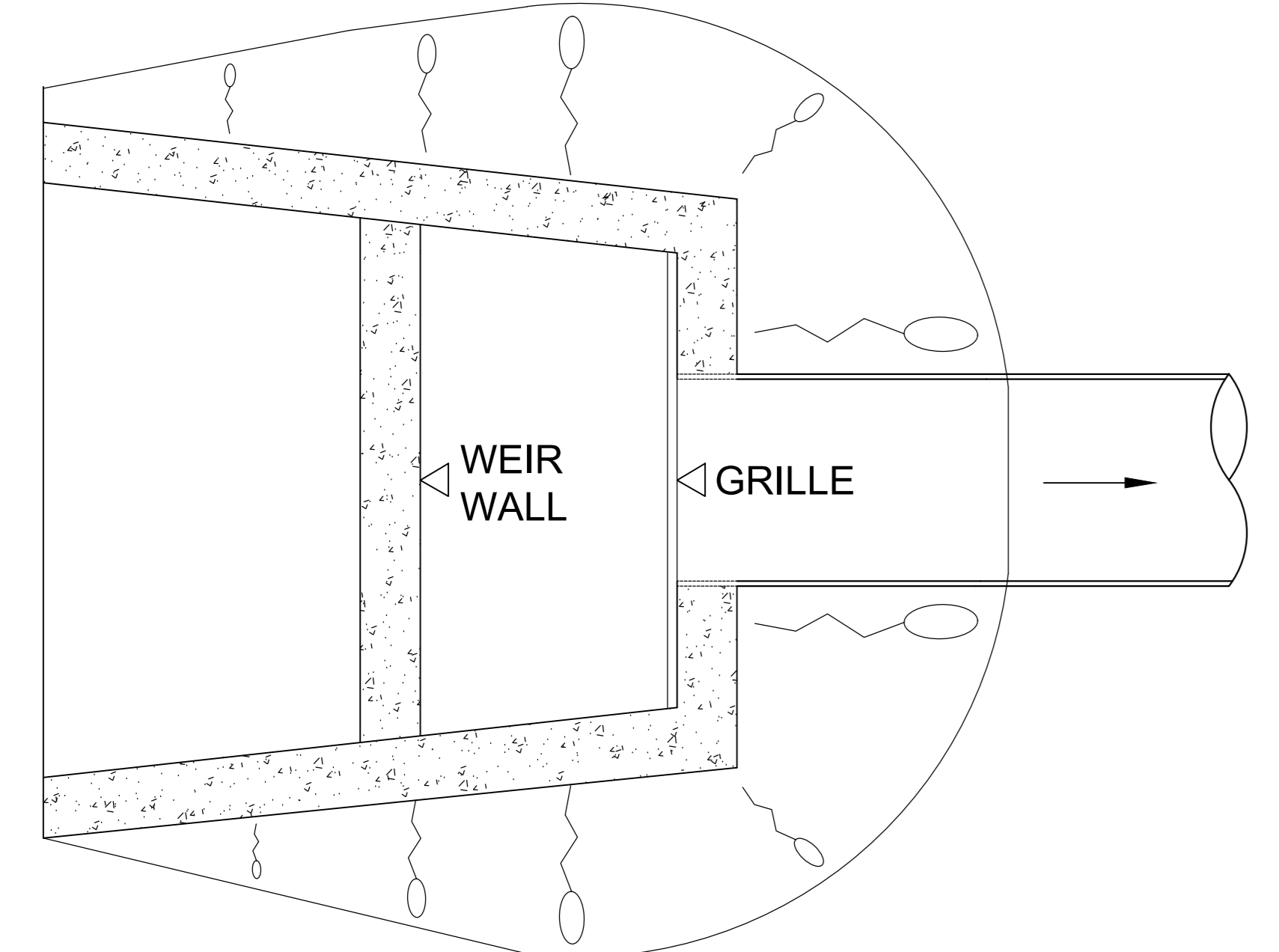
30 YEAR WATER LEVEL - 7.08m WITH 0.12m<sup>3</sup>/s FLOW  
 200 YEAR WATER LEVEL - 7.10m WITH 0.16m<sup>3</sup>/s FLOW  
 200 YEAR +CC WATER LEVEL - 7.16m WITH 0.23m<sup>3</sup>/s FLOW  
 200 YEAR +50% BLOCKAGE WATER LEVEL - 7.12m WITH 0.22m<sup>3</sup>/s FLOW



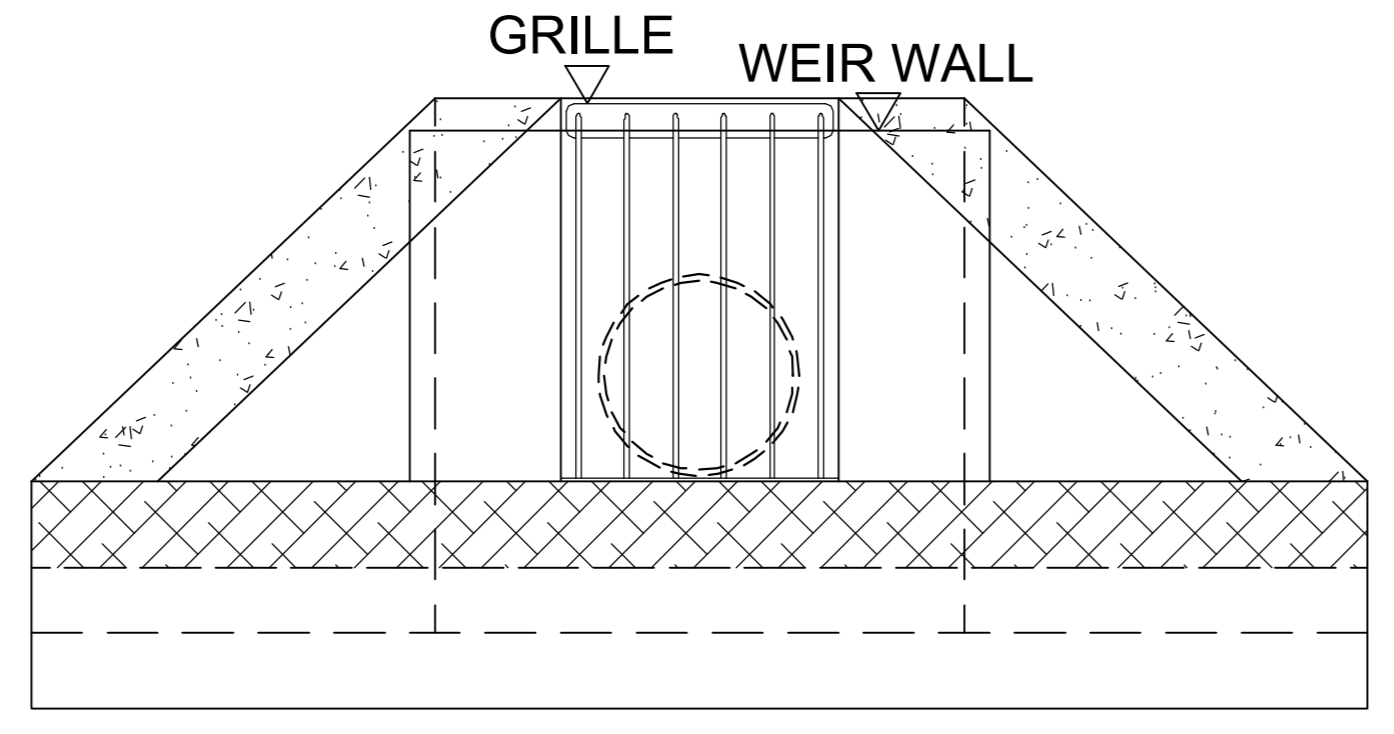
SECTION THROUGH OVERFLOW STRUCTURE 2



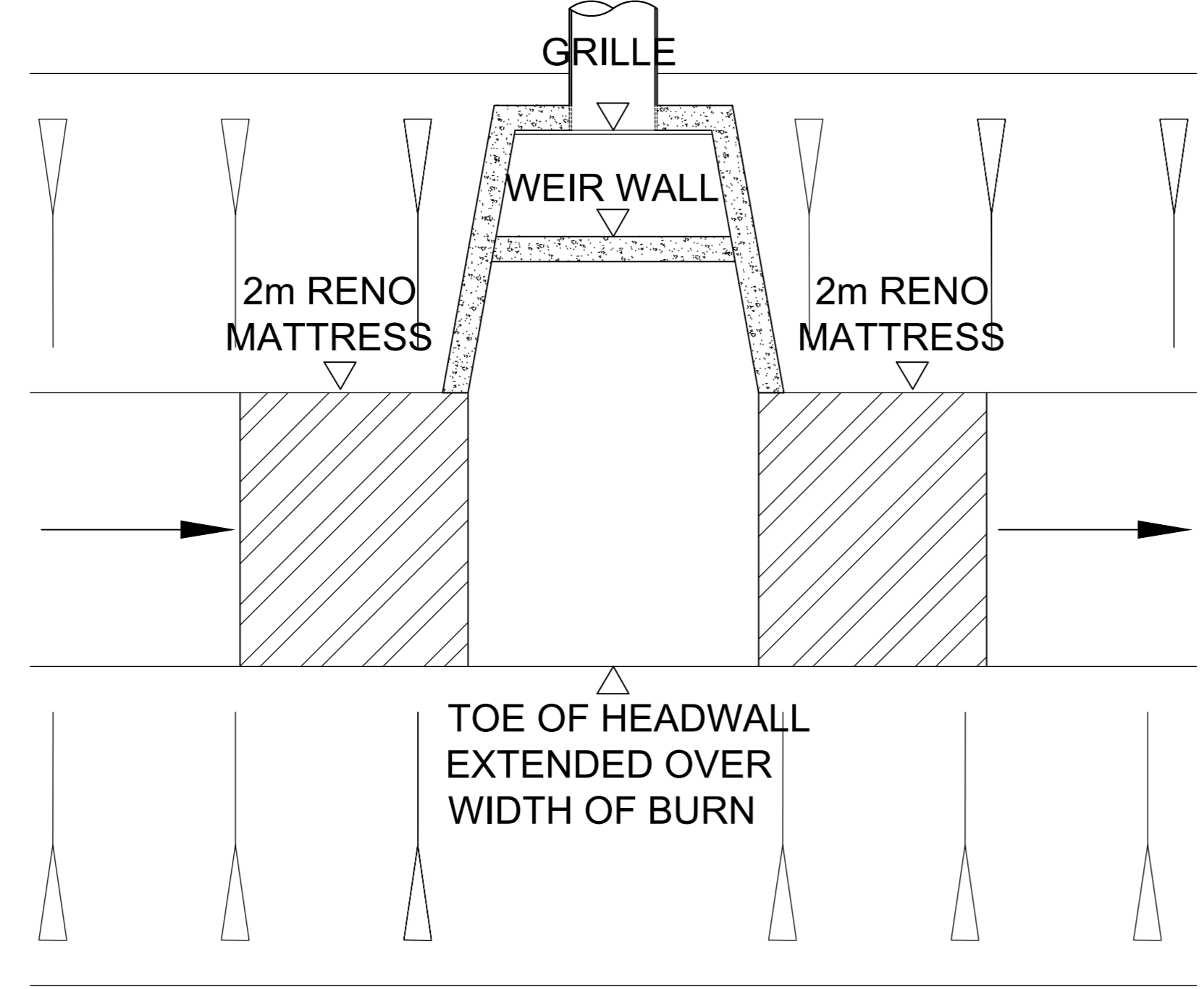
SECTION A - A THROUGH DITCH



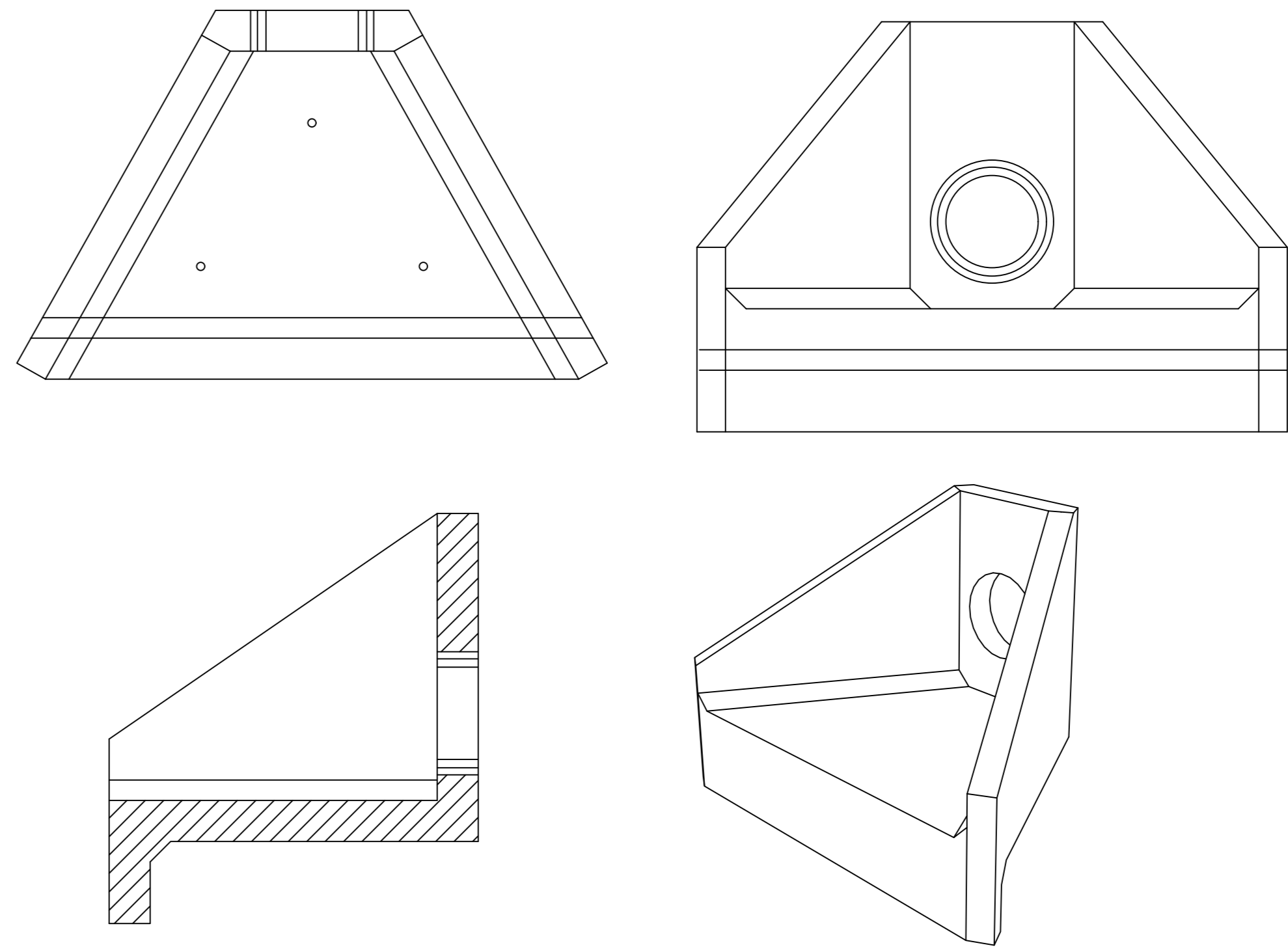
GENERAL HEADWALL PLAN FOR OVERFLOW STRUCTURE



ELEVATION ON OVERFLOW STRUCTURE



OVERFLOW HEADWALL WITH EXTENDED TOE TO AID BURN MAINTENANCE



STANDARD HEADWALL DETAIL FOR DITCH

Rev	Date	Remarks	By	Ch
B	16.02.22	UPDATED AS PER COUNCILS COMMENTS	LS	-
A	01.02.22	UPDATED AS PER SEPA COMMENTS	LS	-



Springfield Properties Plc

Elgin Office  
 Alexander Fleming House,  
 8 Southfield Drive,  
 Elgin, Moray,  
 IV30 6GR  
 Tel: 01343 552 550  
 Fax: 01343 551 776  
 Email: info@springfield.co.uk

Larbert Office  
 Springfield House,  
 3 Central Park Avenue,  
 Larbert,  
 FK5 4RX  
 Tel: 01324 555 536  
 Fax: 01324 574 890  
 Email: larbert@springfield.co.uk

Beaully

Project  
 Fire Station  
 Beaully

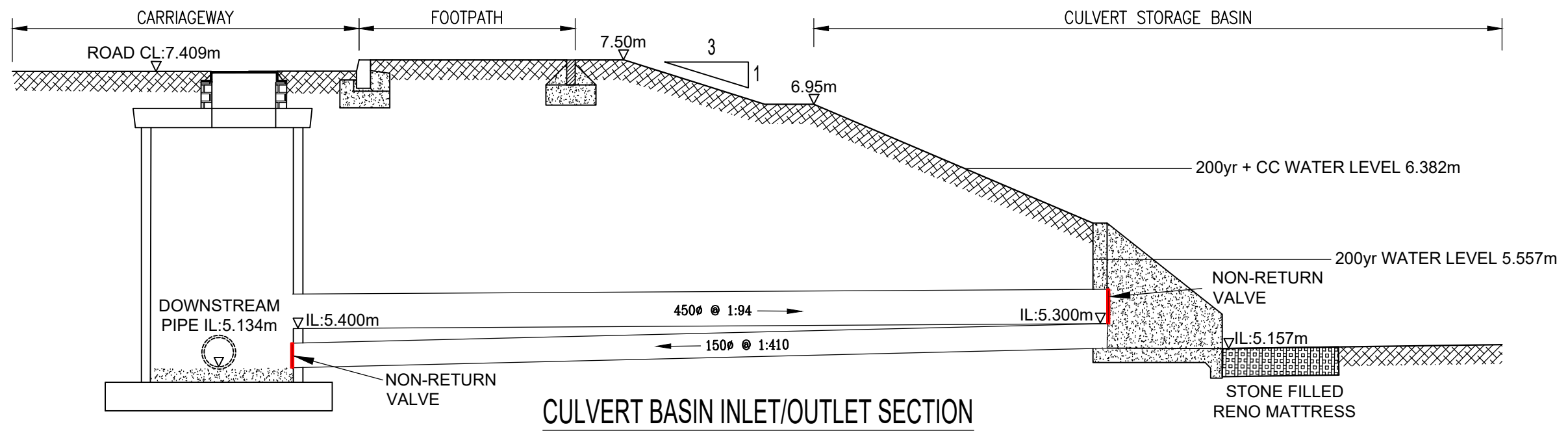
Drawing  
 Proposed Culvert  
 General Arrangement

Scale Date Drawn by Checked by  
 NTS Jan 22 LS AM

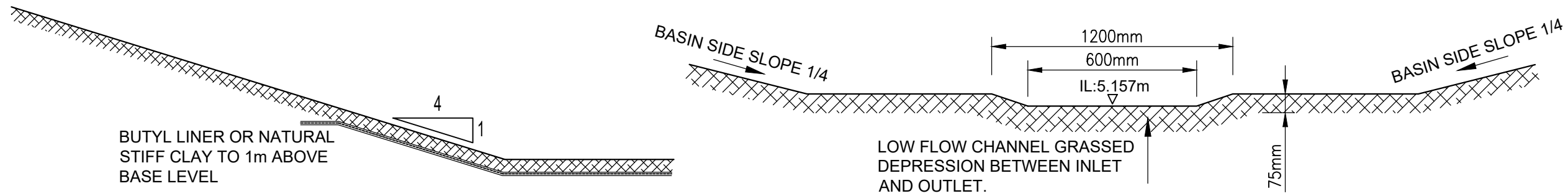
Drawing no. BE01-Eng-PH1-623 Rev B



Important notes for clients / contractors  
No works are to commence on site until all relevant approvals have been obtained. Any deviations to the approved plans have to be reported to this office. Contractors to check all dimensions on site prior to commencement of work. Given dimensions only to be used. "DO NOT SCALE". The copyright of this drawing and design remain the sole property of Springfield Properties Plc and must not under any circumstance be reproduced in any way without express written consent.

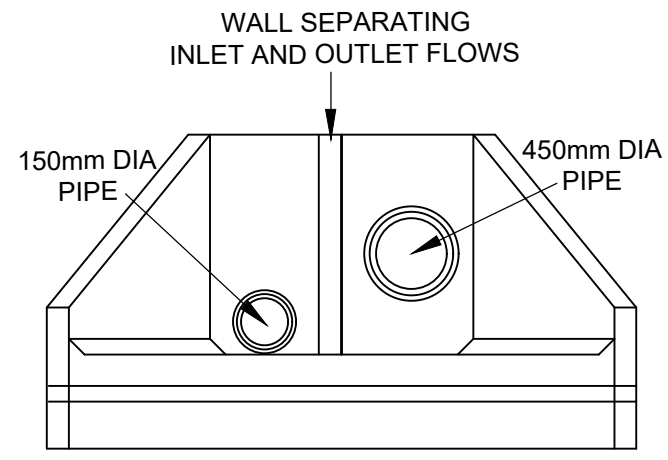


**CULVERT BASIN INLET/OUTLET SECTION**



**TYPICAL BASIN SECTION**

**BOTTOM OF BASIN**



**HEADWALL FOR BASIN INLET/OUTLET**  
\*BESPOKE HEADWALL DESIGN TO BE SOUGHT\*

Rev	Date	Remarks	By	Ch.
Revisions				



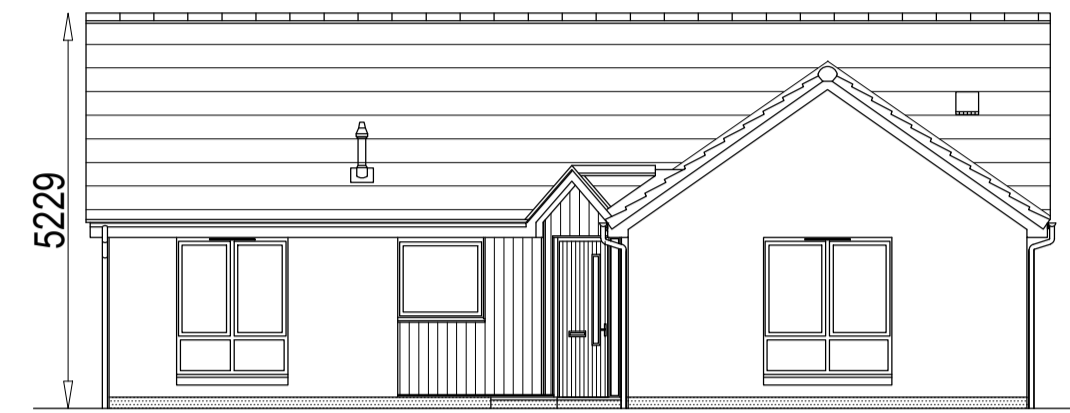
<p><b>Elgin Office</b> Alexander Fleming House, 8 Southfield Drive, Elgin, Moray, IV30 6GR Tel: 01343 552 550 Fax: 01343 551 776 Email: info@springfield.co.uk</p>	<p><b>Larbert Office</b> Springfield House, 3 Central Park Avenue, Larbert, FK5 4RX Tel: 01324 555 536 Fax: 01324 574 890 Email: larbert@springfield.co.uk</p>
--	--

Project  
Beauly

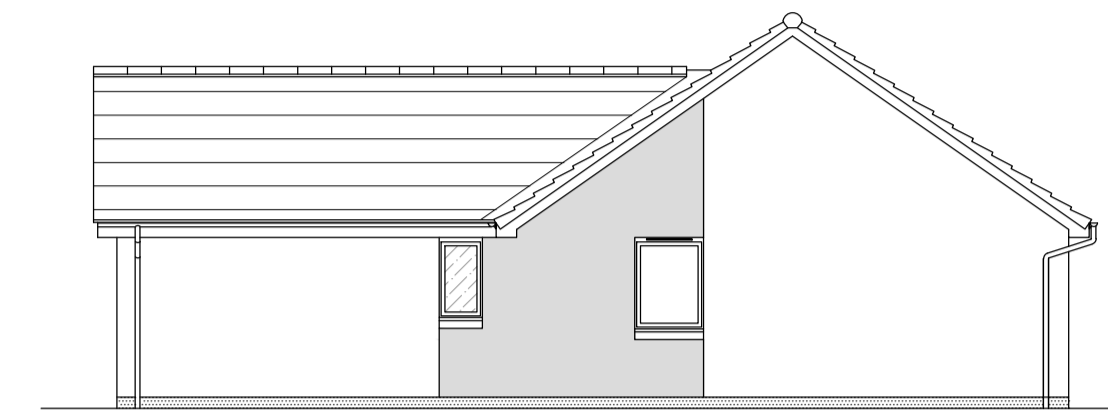
Drawing  
Culvert Basin Details

Scale	Date	Drawn by	Checked by
NTS	01.02.22	LS	-

Drawing no. BE01-ENG-624-PH1	Rev -
---------------------------------	----------



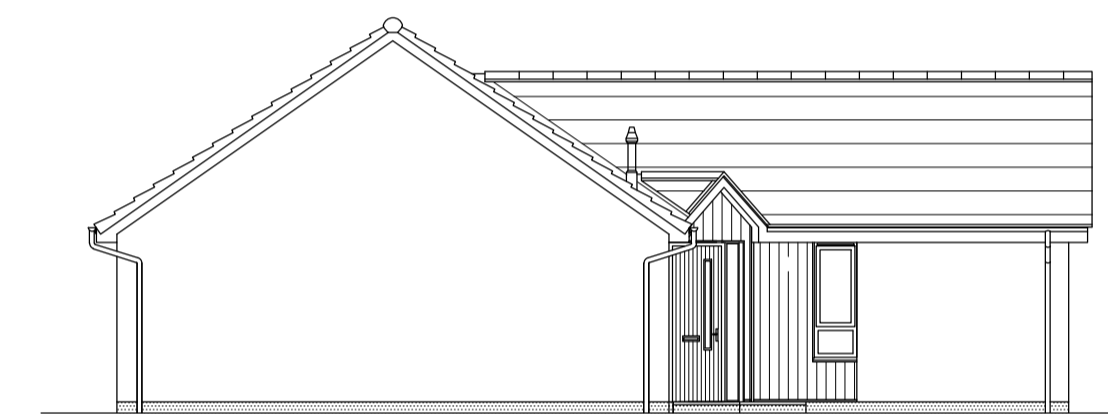
Front Elevation 1:100



Side Elevation 1:100

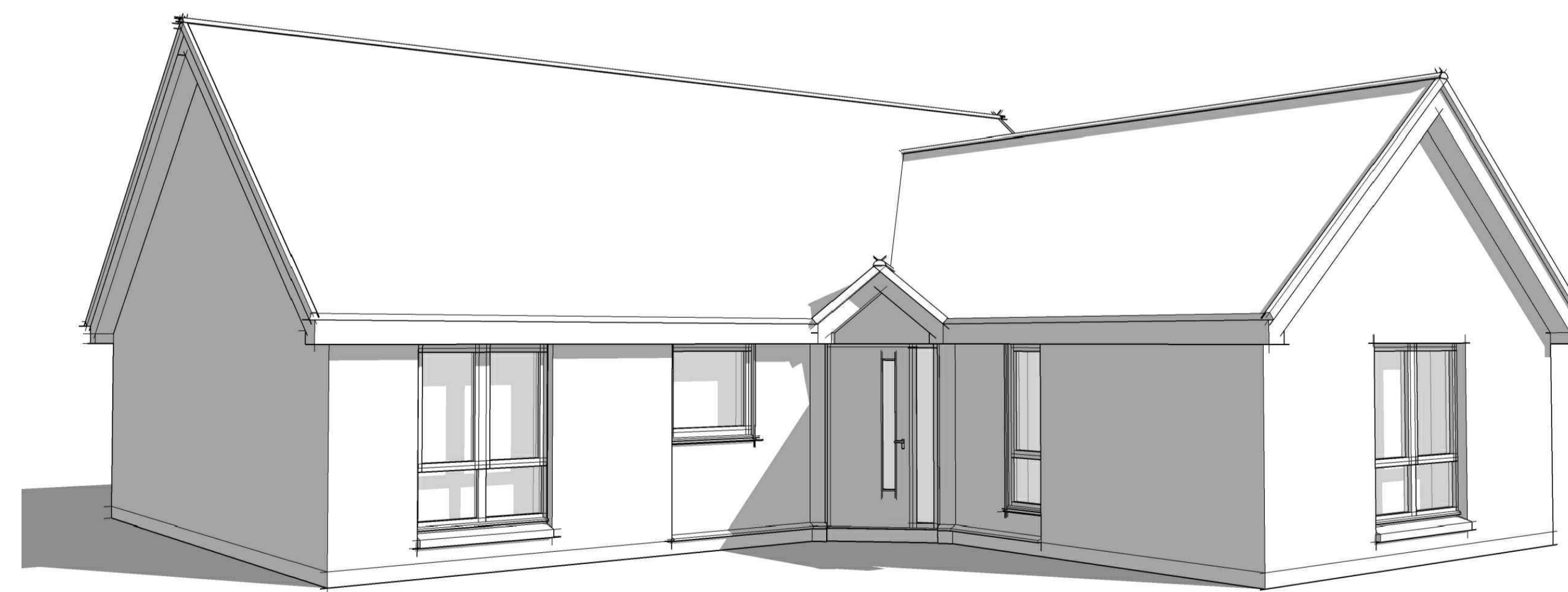
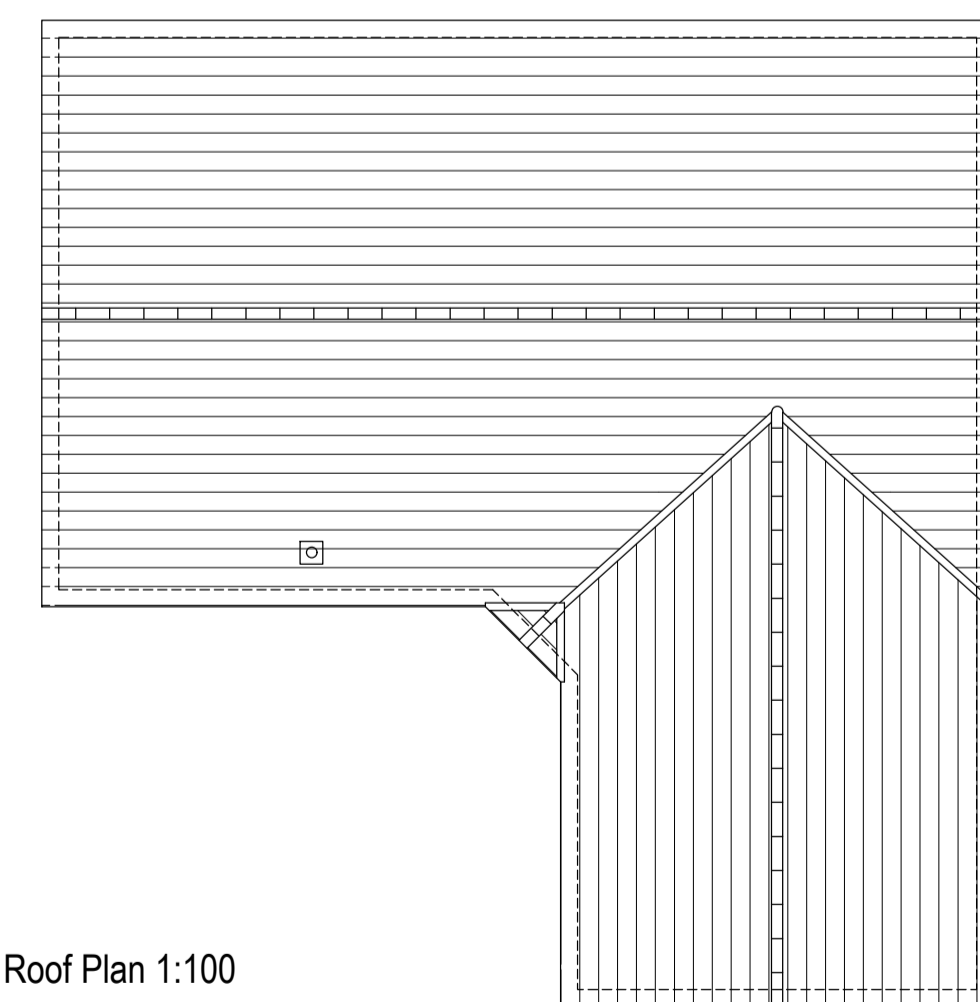
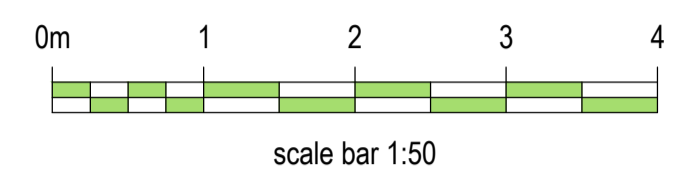
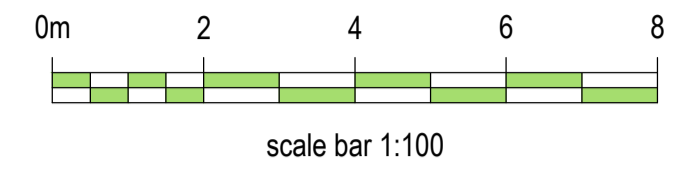


Rear Elevation 1:100



Side Elevation 1:100

- feature base
- feature timber
- feature masonry



3D Illustration NTS

Important notes for clients / contractors  
 No works are to commence on site until all relevant approvals have been obtained. Any deviations to the approved plans have to be reported to this office. Contractors to check all dimensions on site prior to commencement of work. Given dimensions only to be used. The copyright of this drawing and design remain the sole property of Springfield Properties Plc and must not under any circumstance be reproduced in any way without express written consent.

Rev.	Date	Remarks	By	Ch.
A	10.03.20	Boiler flue exit repositioned to roof. Shower tray waste position updated. Important notes for clients/contractors amended.	CP	JR

Revisions

**Springfield**  
 Springfield Properties Plc

<p><b>Elgin Office</b>                  Alexander Fleming House,                  8 Southfield Drive,                  Elgin, Moray,                  IV30 6GR</p> <p>Tel: 01343 552 550                  Fax: 01343 551 776                  Email: info@springfield.co.uk</p>	<p><b>Larbert Office</b>                  Springfield House,                  3 Central Park Avenue,                  Larbert,                  FK5 4RX</p> <p>Tel: 01324 555 536                  Fax: 01324 574 890                  Email: larbert@springfield.co.uk</p>
---	---

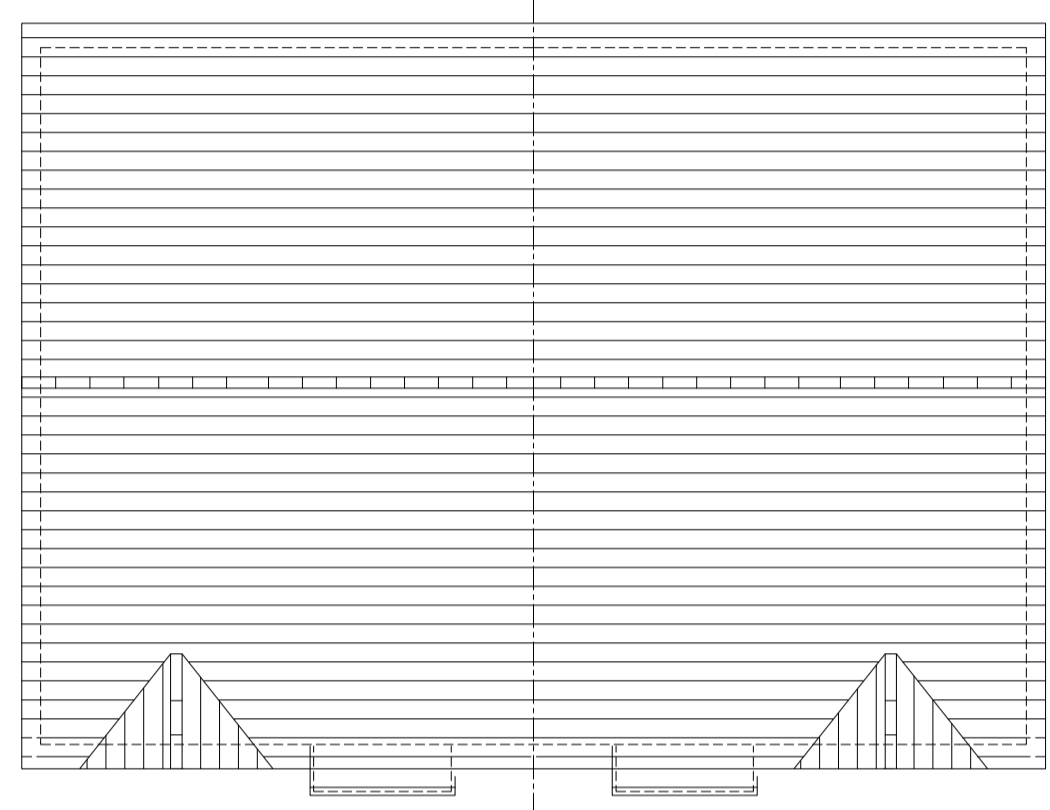
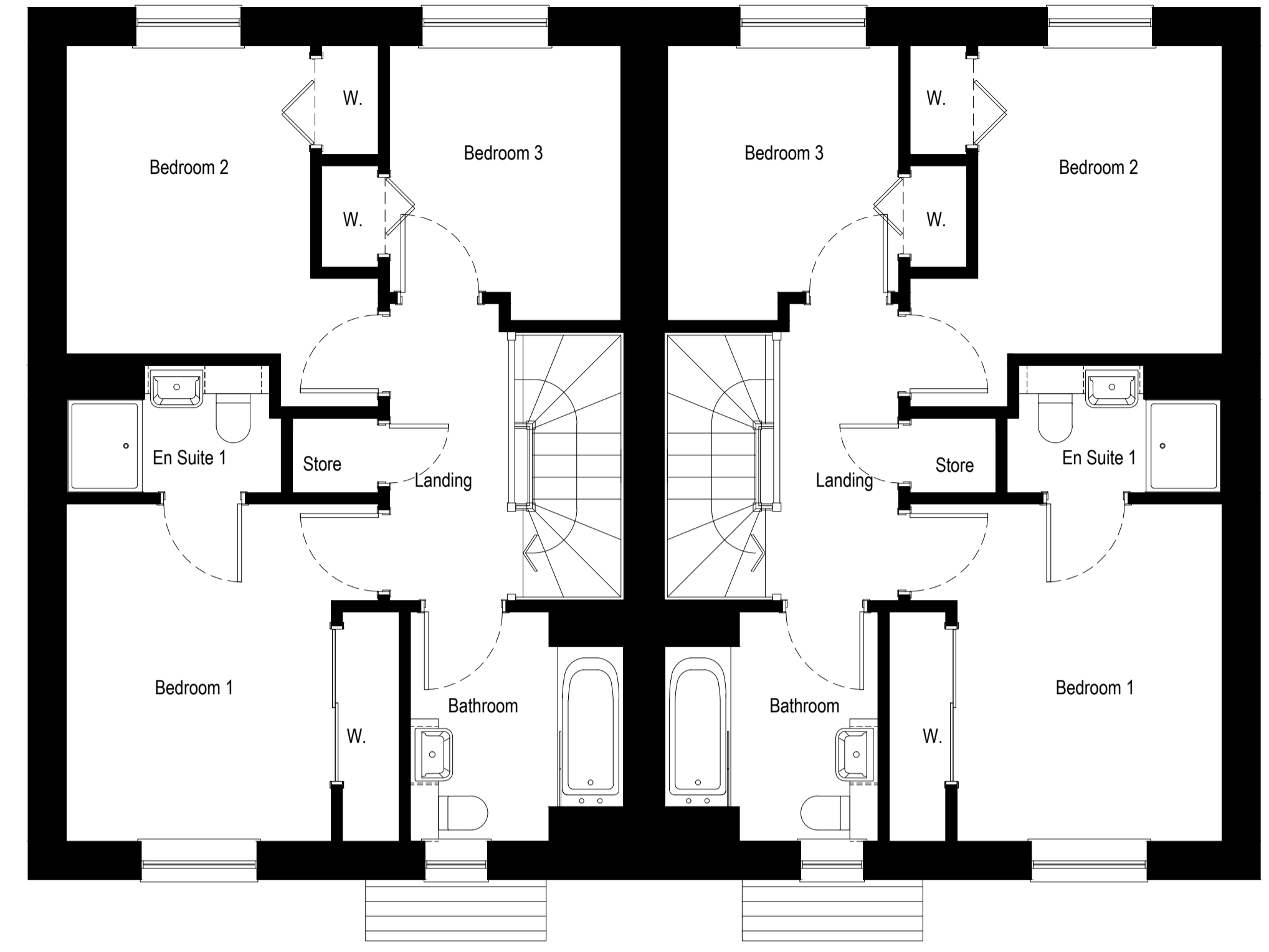
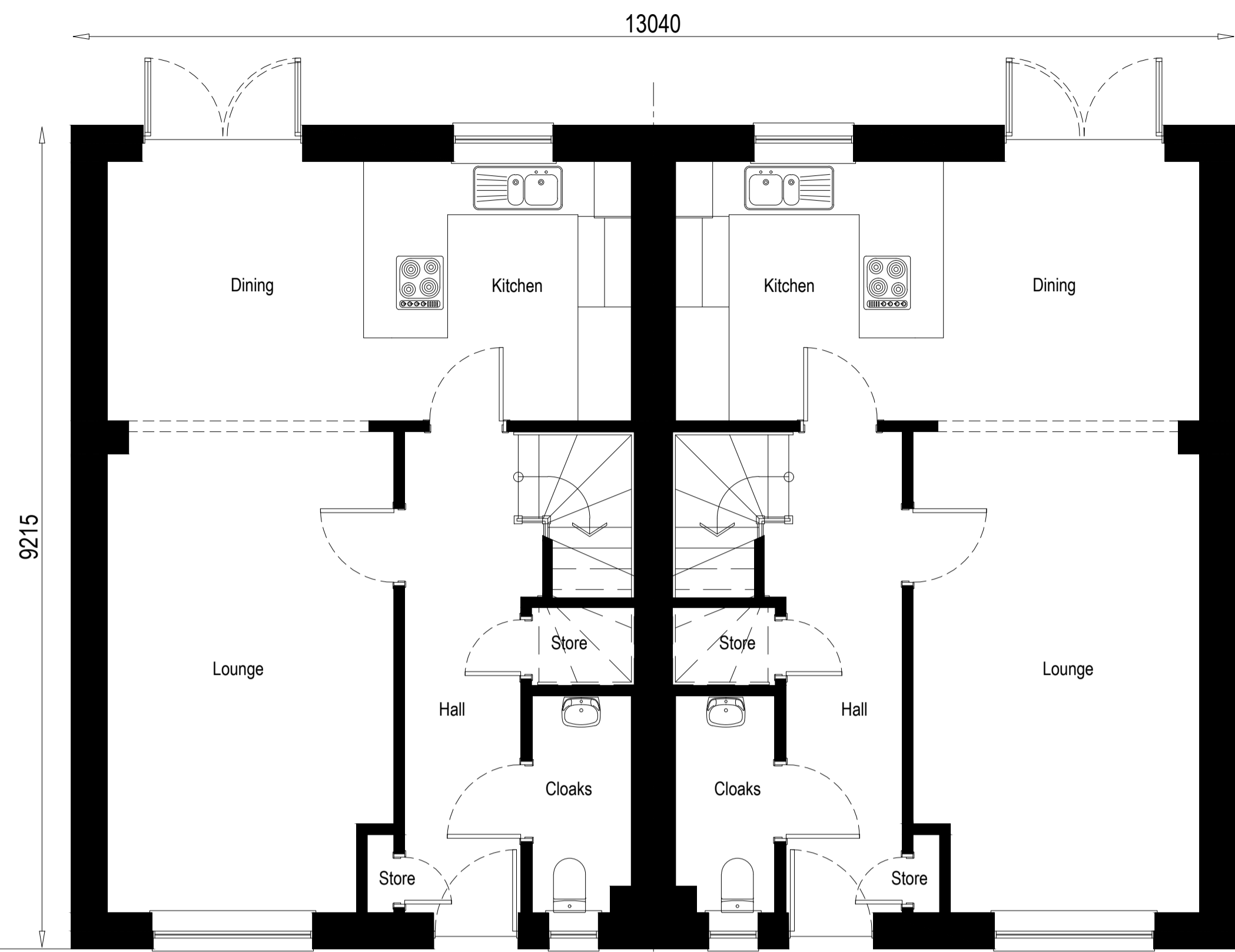
**Croy**

Project  
 Alba House Type Range

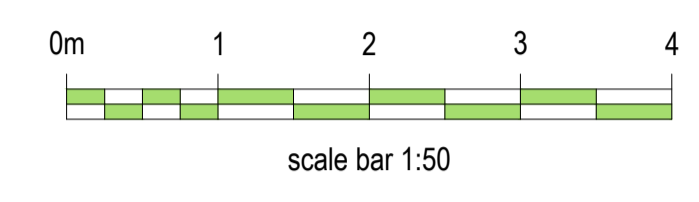
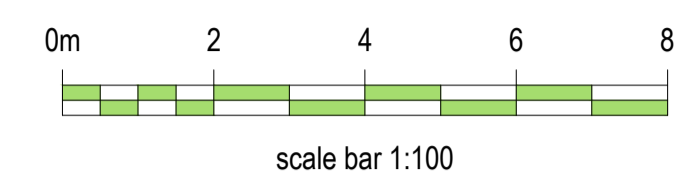
Drawing  
 Planning Submission Plans & Elevations

Scale	Date	Drawn by	Checked by
1:50, 1:100	Nov 2017	GR	AJY

Drawing no.	Rev
1060bw(AS)901	A



Important notes for clients / contractors  
 No works are to commence on site until all relevant approvals have been obtained. Any deviations to the approved plans have to be reported to this office. Contractors to check all dimensions on site prior to commencement of work. Given dimensions only to be used. The copyright of this drawing and design remain the sole property of Springfield Properties Plc and must not under any circumstance be reproduced in any way without express written consent.

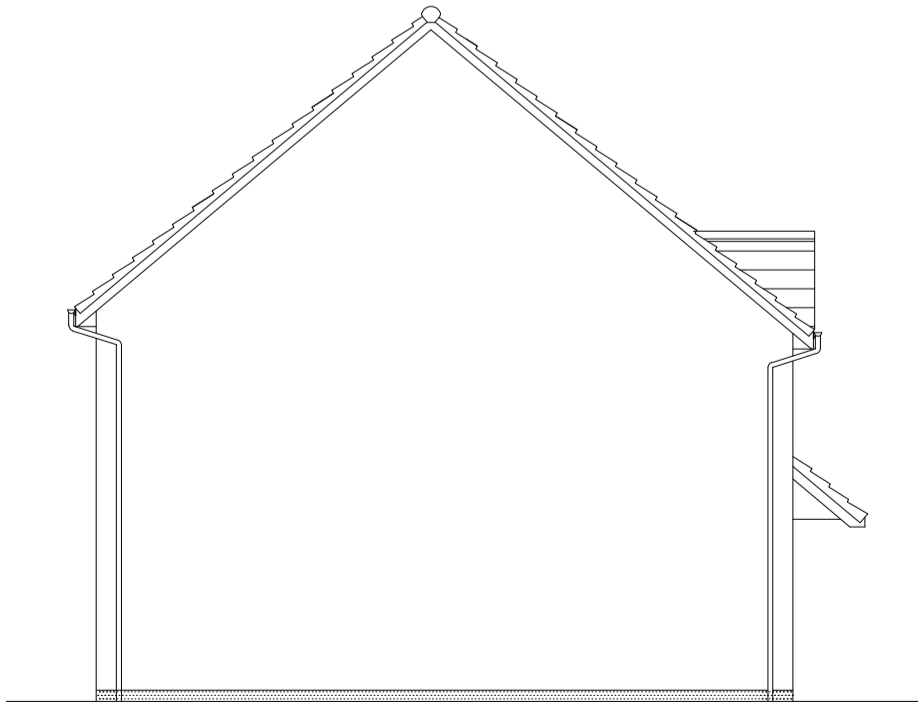
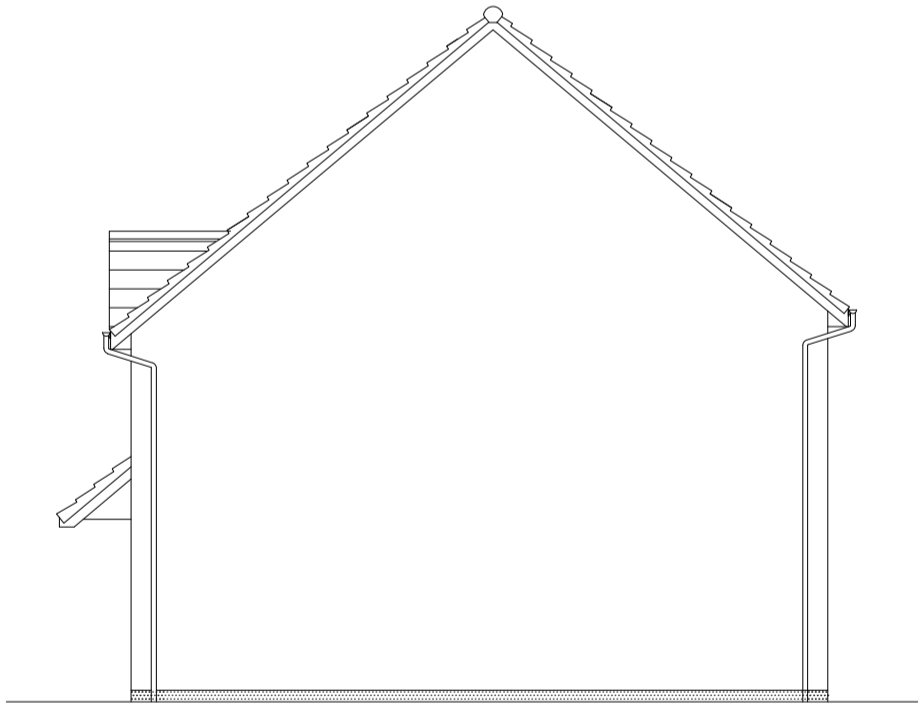


Ground Floor Layout 1:50

First Floor Layout 1:50

Roof Layout 1:100

- feature base
- feature timber
- feature masonry



Rev.	Date	Remarks	By	Ch.
K	27.02.20	Important notes for clients/contractors amended.	JR	JD
J	29.06.16	House layout handed to match standard discipline.	GR	CV
H	09.11.16	Canopy indicated on first floor plan.	GR	-
G	07.11.16	Scale Bar Revised	-	-
F	11.05.16	House type range added	-	-
E	14.01.16	Kitchen/ Dining mirrored	-	-
D	10.07.15	Updated re Sanitary blocks	-	-
C	23.06.15	Updated re Sales review	-	-
B	14.04.15	Updated re Construction review	-	-
A	12.02.15	Updated re House type review	-	-

  
**Springfield**  
 Springfield Properties Plc

<p><b>Elgin Office</b>                  Alexander Fleming House,                  8 Southfield Drive,                  Elgin, Moray,                  IV30 6GR</p> <p>Tel: 01343 552 550                  Fax: 01343 551 776                  Email: info@springfield.co.uk</p>	<p><b>Larbert Office</b>                  Springfield House,                  3 Central Park Avenue,                  Larbert,                  FK5 4RX</p> <p>Tel: 01324 555 536                  Fax: 01324 574 890                  Email: larbert@springfield.co.uk</p>
---	---

**Cupar Semi**

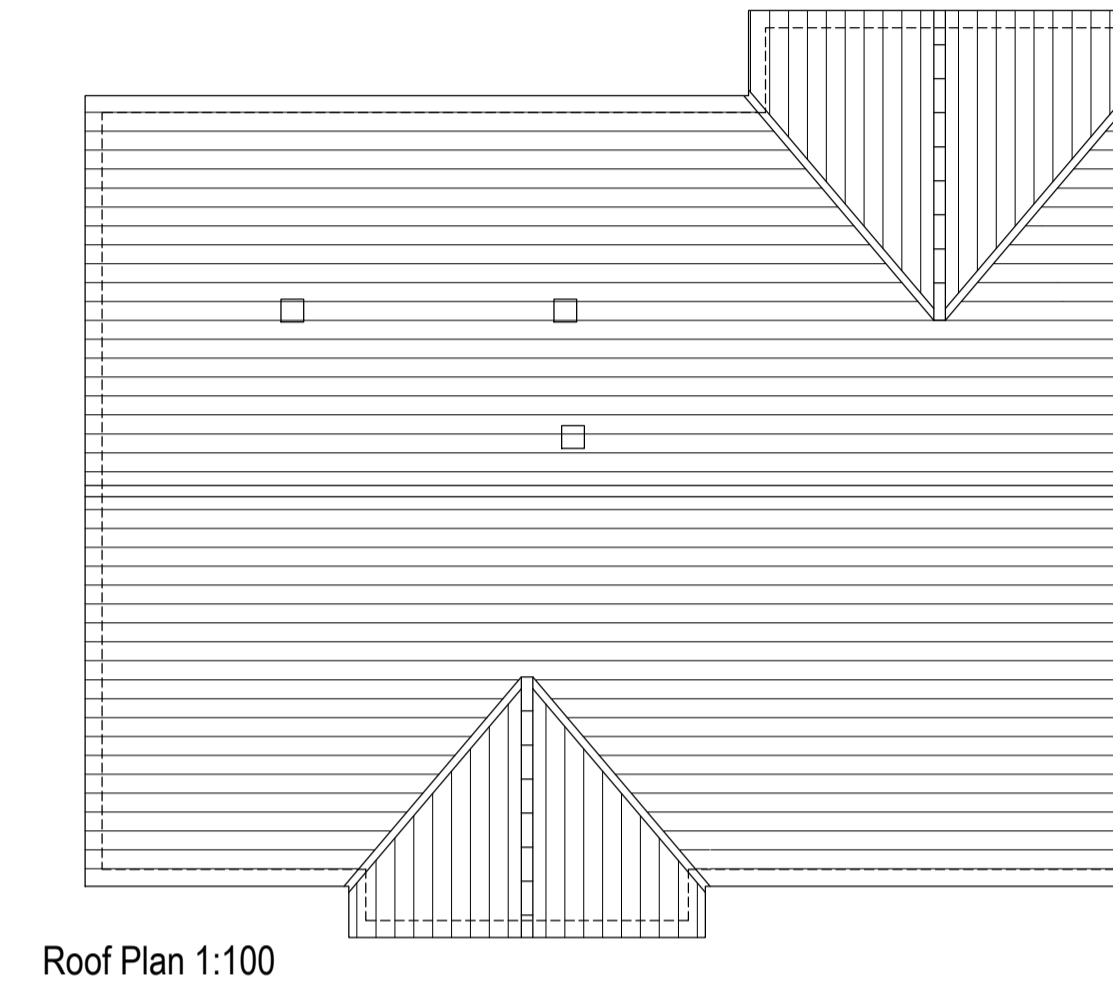
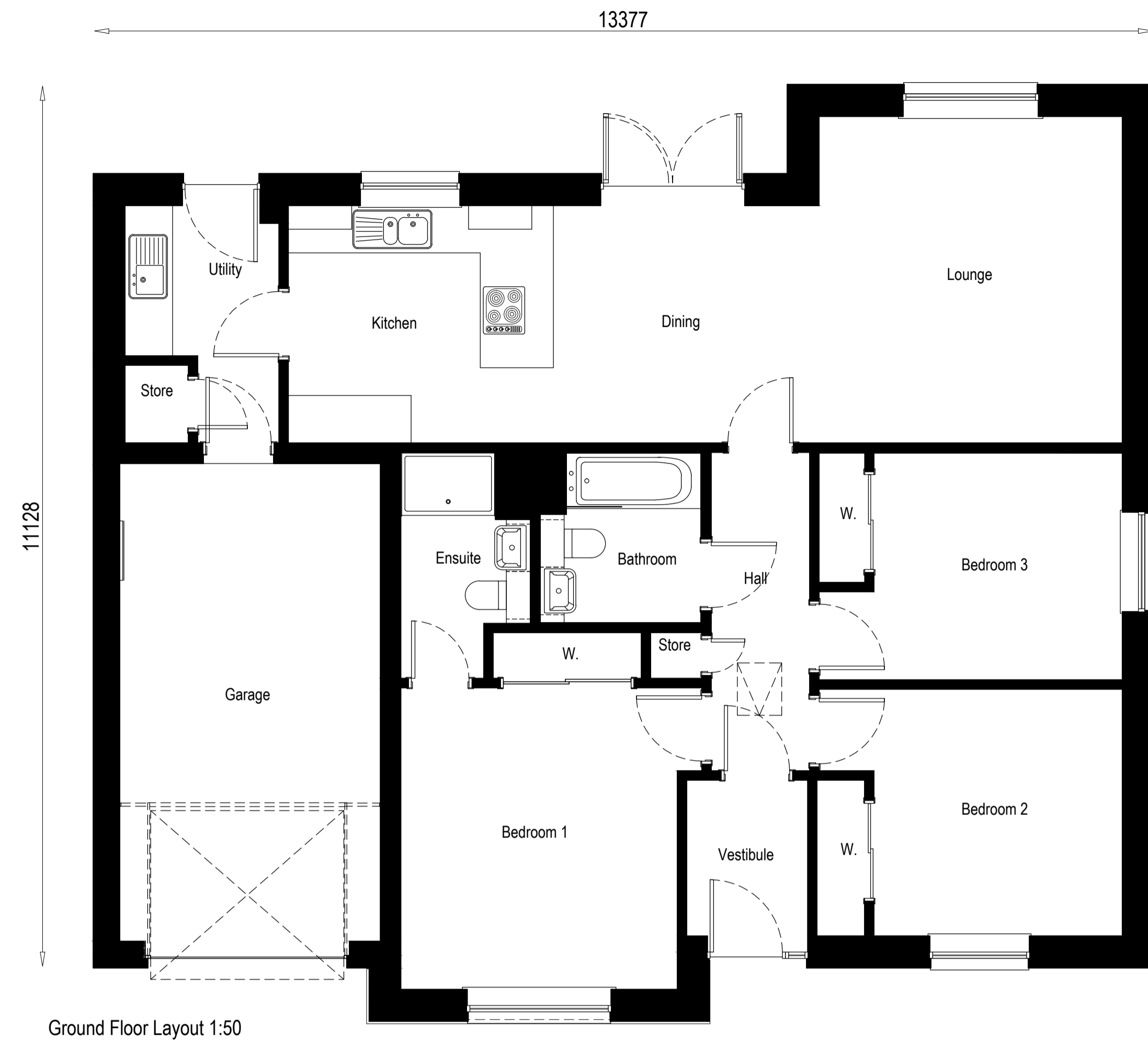
Project  
 Alba House Type Range

Drawing  
 Planning Submission Plans & Elevations

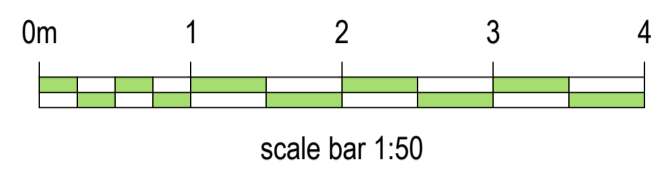
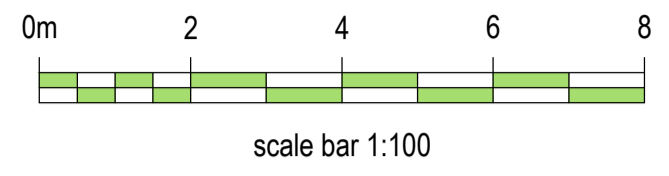
Scale	Date	Drawn by	Checked by
1:50, 1:100	Oct 2014	GR	ST

Drawing no.	Rev
1073sd(-)901	K

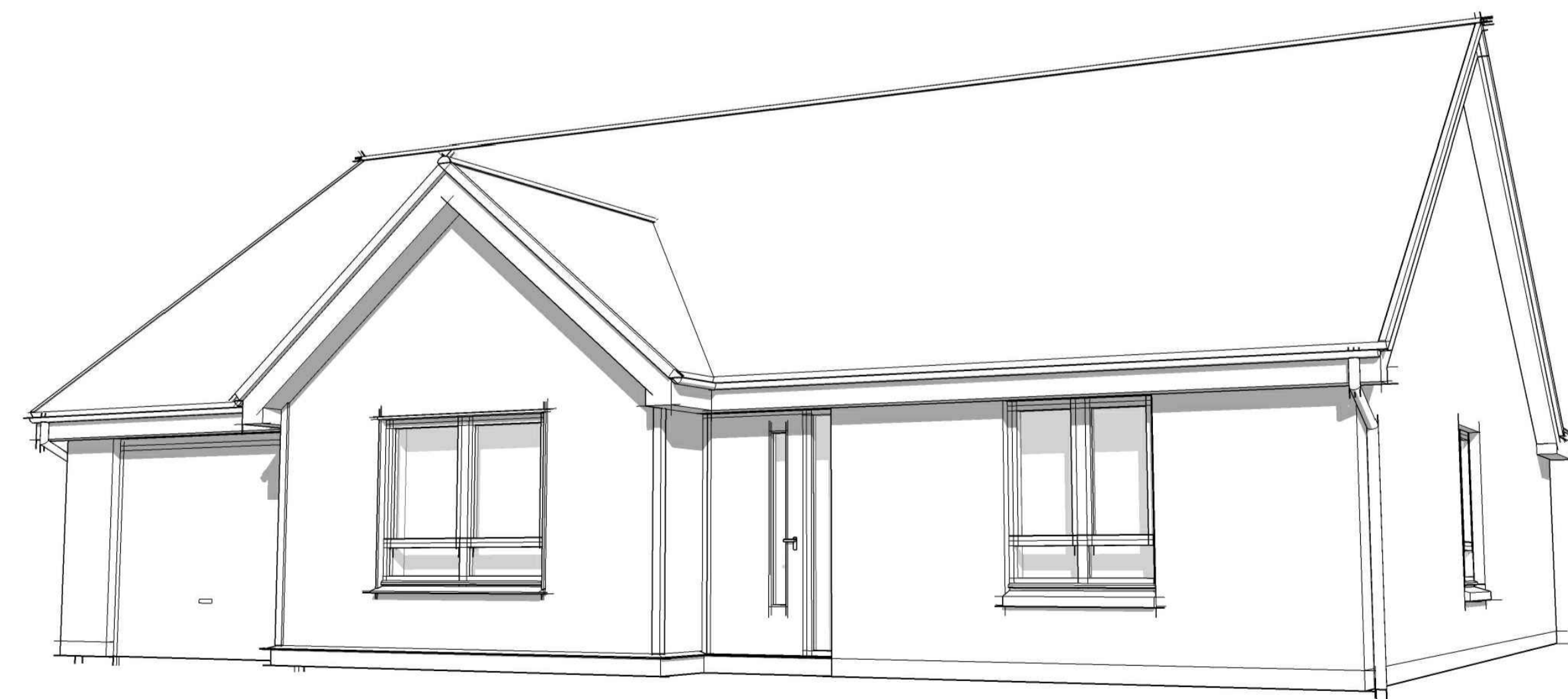
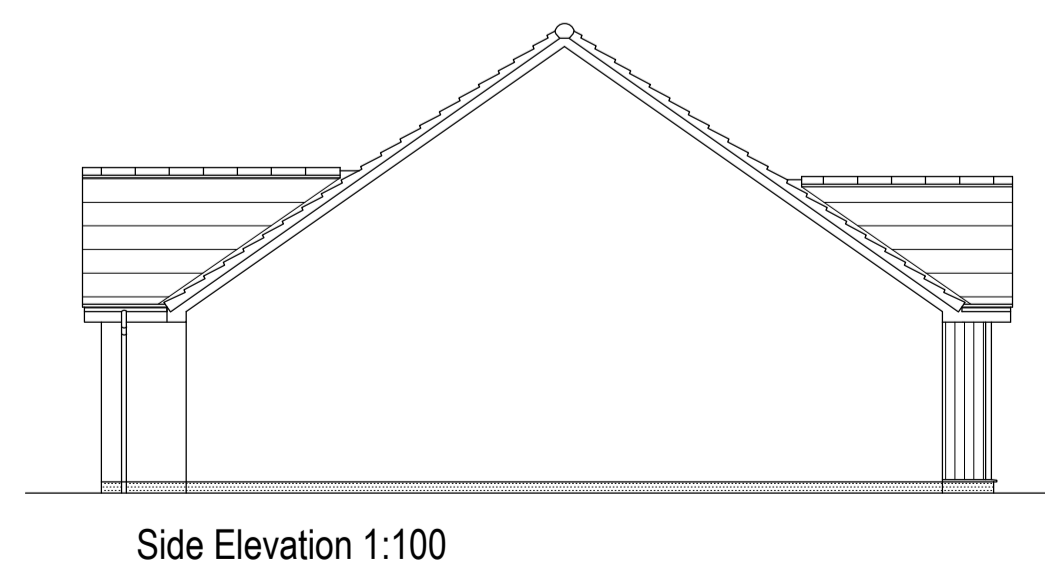
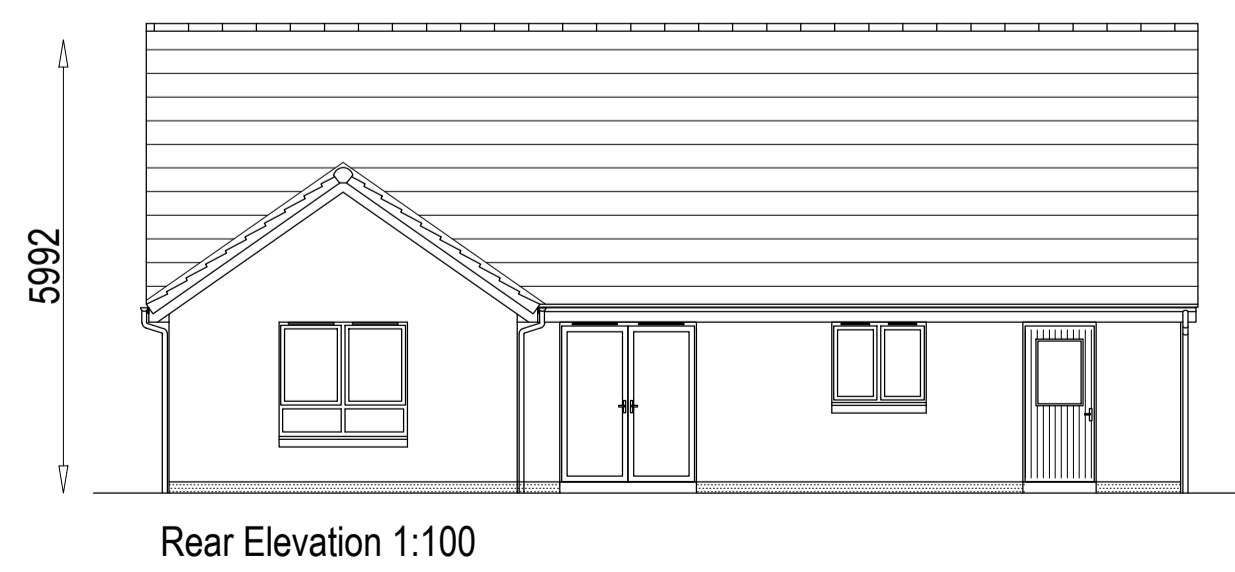
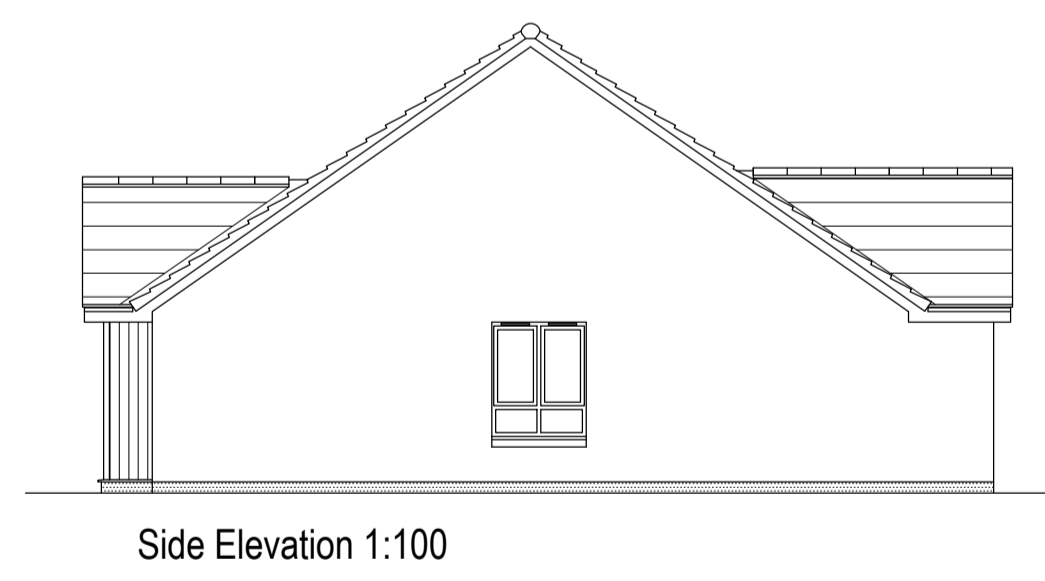
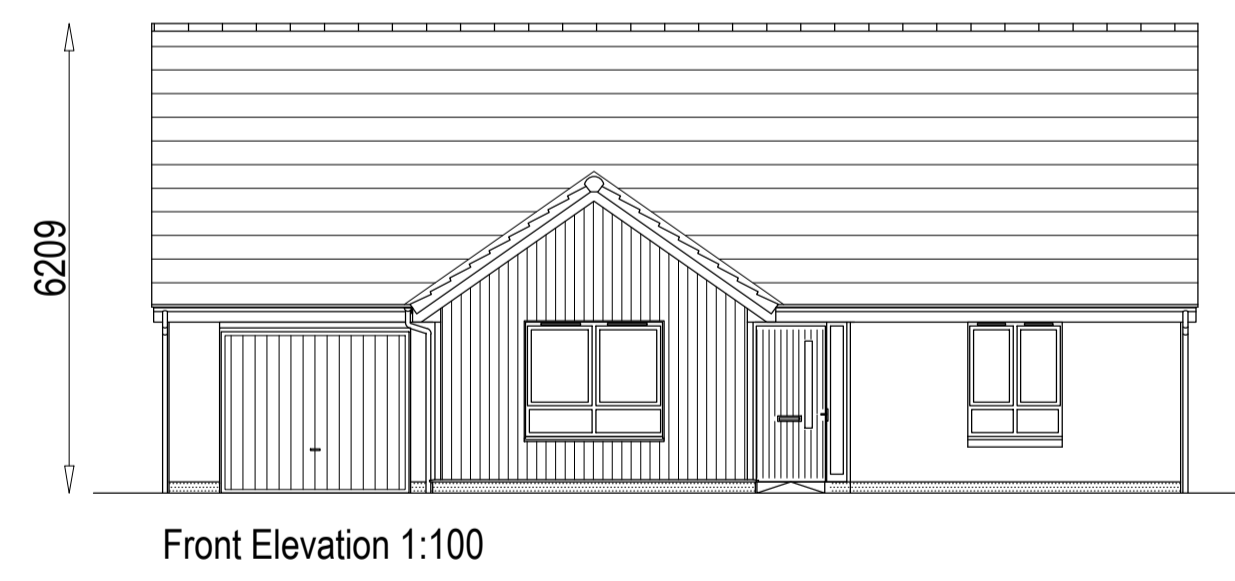




Important notes for clients / contractors  
 No works are to commence on site until all relevant approvals have been obtained. Any deviations to the approved plans have to be reported to this office. Contractors to check all dimensions on site prior to commencement of work. Given dimensions only to be used. The copyright of this drawing and design remain the sole property of Springfield Properties Plc and must not under any circumstance be reproduced in any way without express written consent.



- feature base
- feature timber
- feature masonry



Rev.	Date	Remarks	By	Ch.
A	10.03.20	Cloakroom door flipped to open into Hall. Shower tray waste position updated. Important notes for clients/contractors amended.	CP	JR

**Springfield**  
 Springfield Properties Plc

**Elgin Office**  
 Alexander Fleming House,  
 8 Southfield Drive,  
 Elgin, Moray,  
 IV30 6GR  
 Tel: 01343 552 550  
 Fax: 01343 551 776  
 Email: info@springfield.co.uk

**Larbert Office**  
 Springfield House,  
 3 Central Park Avenue,  
 Larbert,  
 FK5 4RX  
 Tel: 01324 555 536  
 Fax: 01324 574 890  
 Email: larbert@springfield.co.uk

**Cullen**

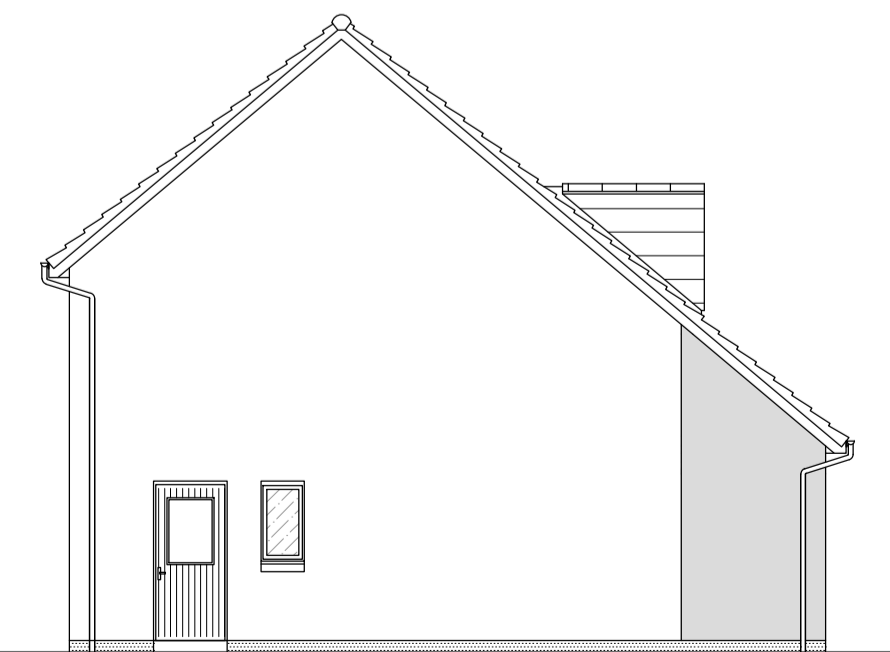
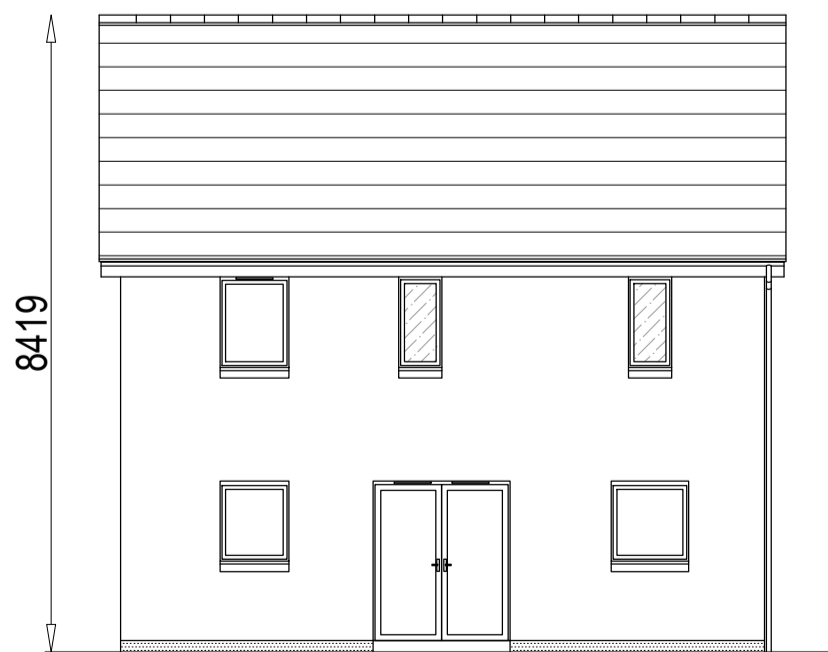
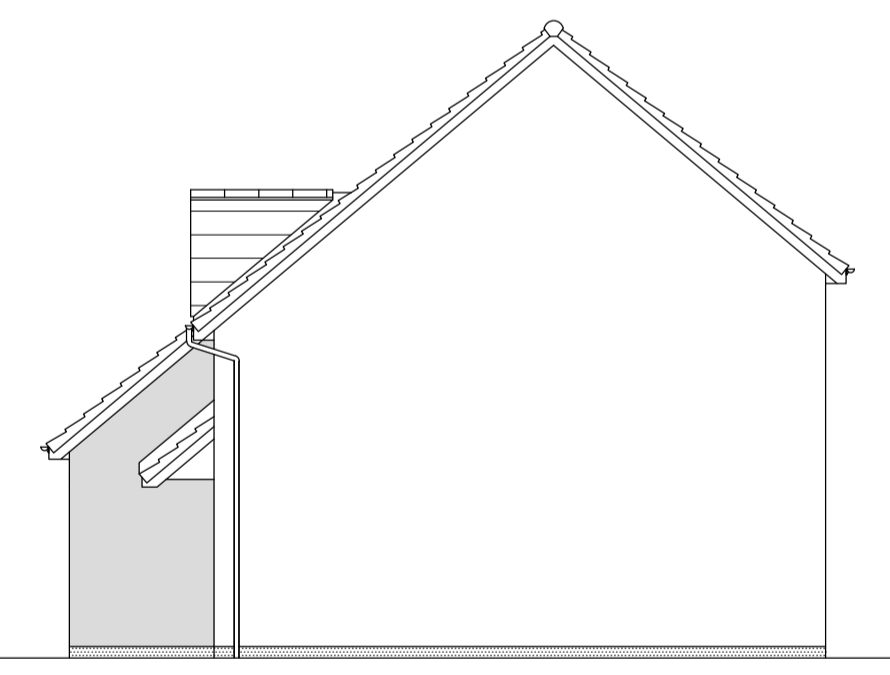
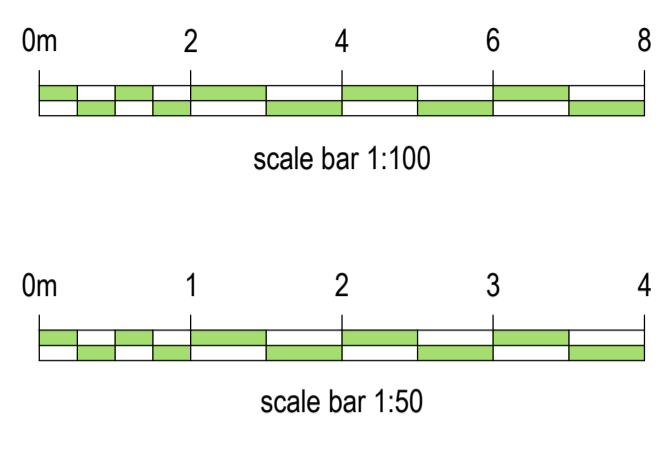
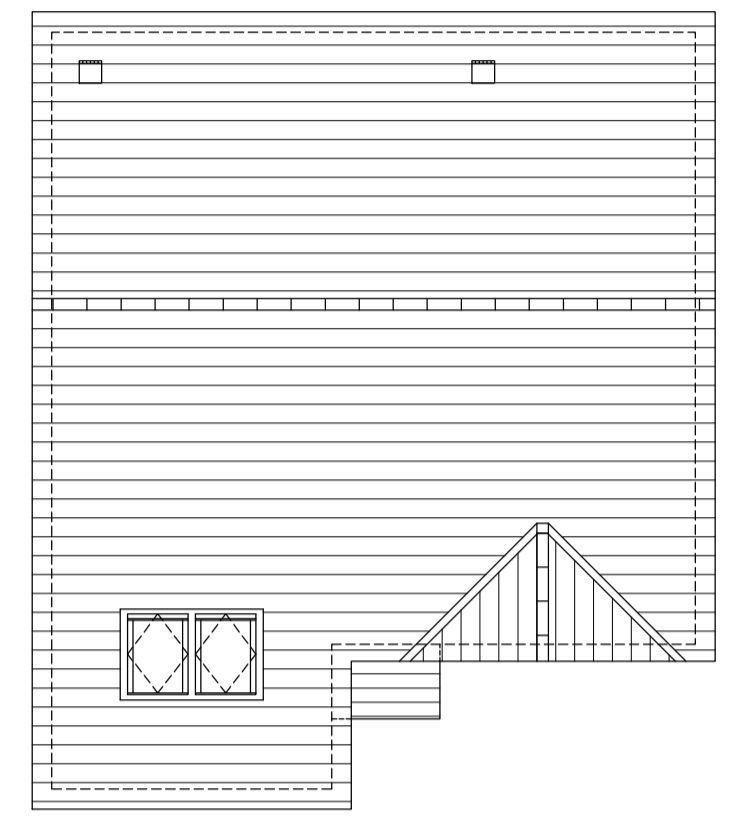
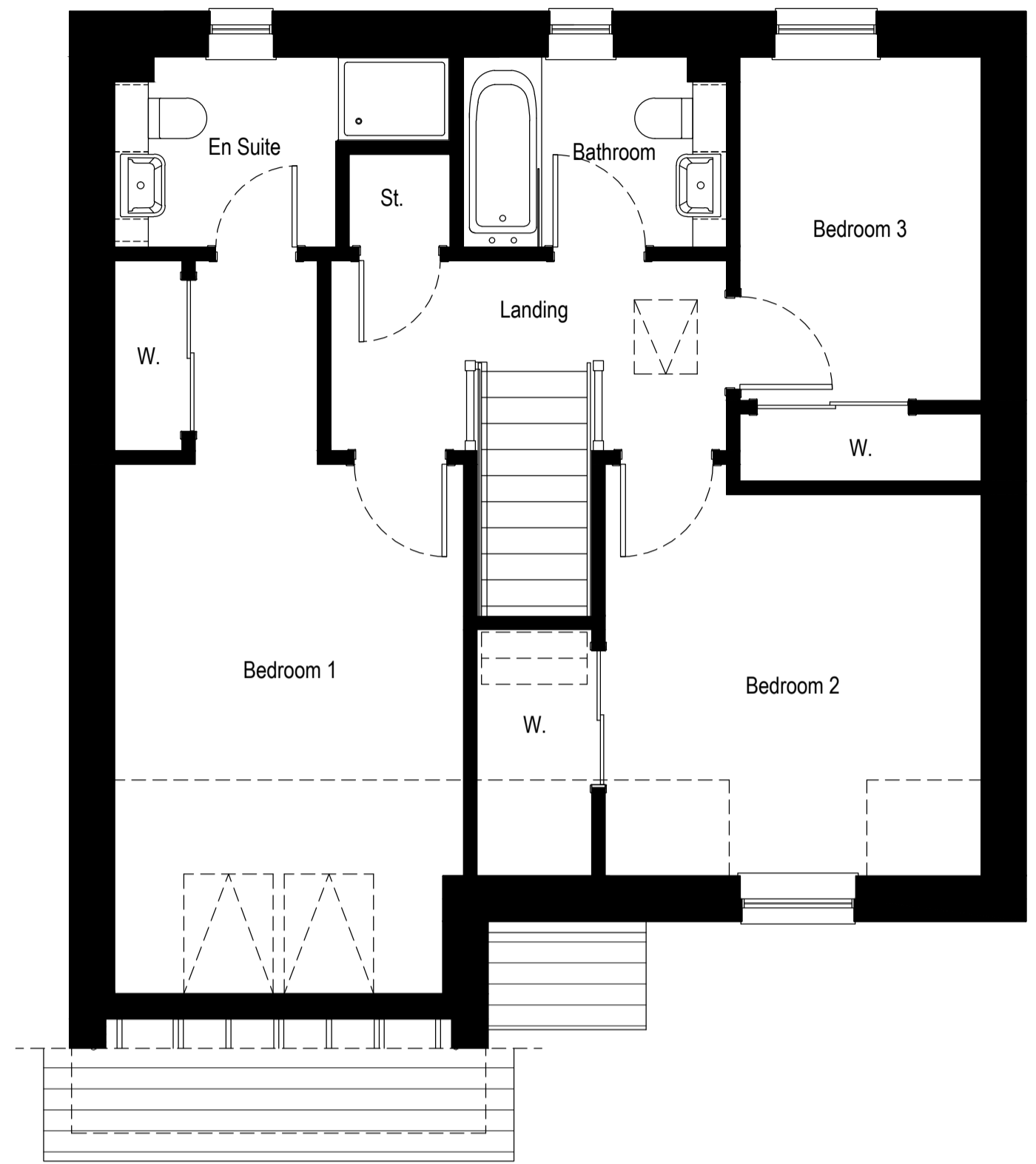
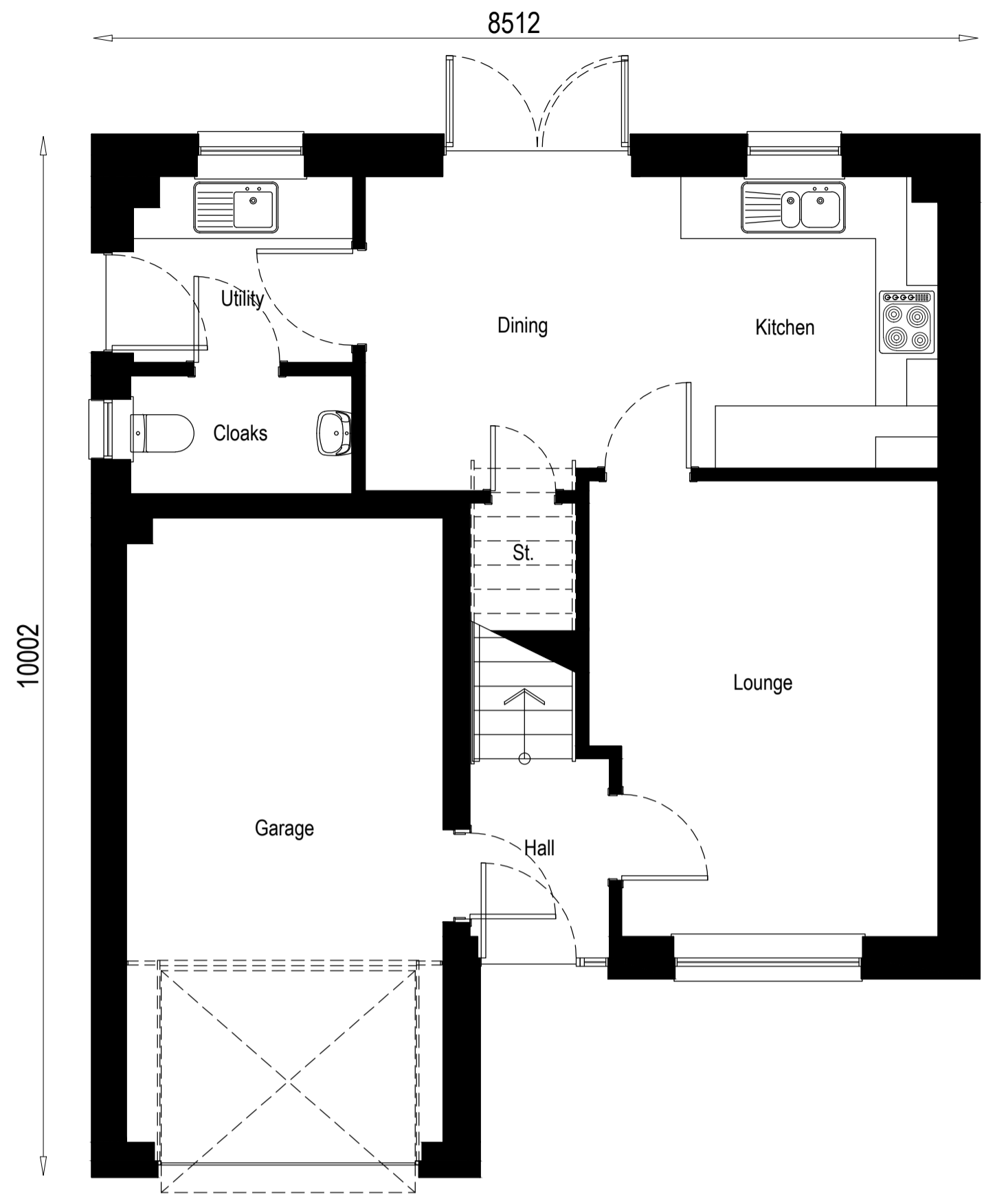
Project  
 Alba House Type Range

Drawing  
 Planning Submission Plans & Elevations


Scale	Date	Drawn by	Checked by
1:50, 1:100	Jan 2018	CK	GR

Drawing no.	Rev
1090bw(AS)901	A

Important notes for clients / contractors  
 No works are to commence on site until all relevant approvals have been obtained. Any deviations to the approved plans have to be reported to this office. Contractors to check all dimensions on site prior to commencement of work. Given dimensions only to be used. The copyright of this drawing and design remain the sole property of Springfield Properties Plc and must not under any circumstance be reproduced in any way without express written consent.



- feature base
- feature timber
- feature masonry



Rev.	Date	Remarks	By	Ch.
C	10.03.20	Important notes for client/contractors amended.	CP	JR
B	17.07.17	3D Illustration updated.	JB	GR
A	04.05.16	House type range added	JB	GR

Revisions				
Rev.	Date	Remarks	By	Ch.

**Springfield**  
 Springfield Properties Plc

**Elgin Office**  
 Alexander Fleming House,  
 8 Southfield Drive,  
 Elgin, Moray,  
 IV30 6GR  
 Tel: 01343 552 550  
 Fax: 01343 551 776  
 Email: info@springfield.co.uk

**Larbert Office**  
 Springfield House,  
 3 Central Park Avenue,  
 Larbert,  
 FK5 4RX  
 Tel: 01324 555 536  
 Fax: 01324 574 890  
 Email: larbert@springfield.co.uk

**Lauder**

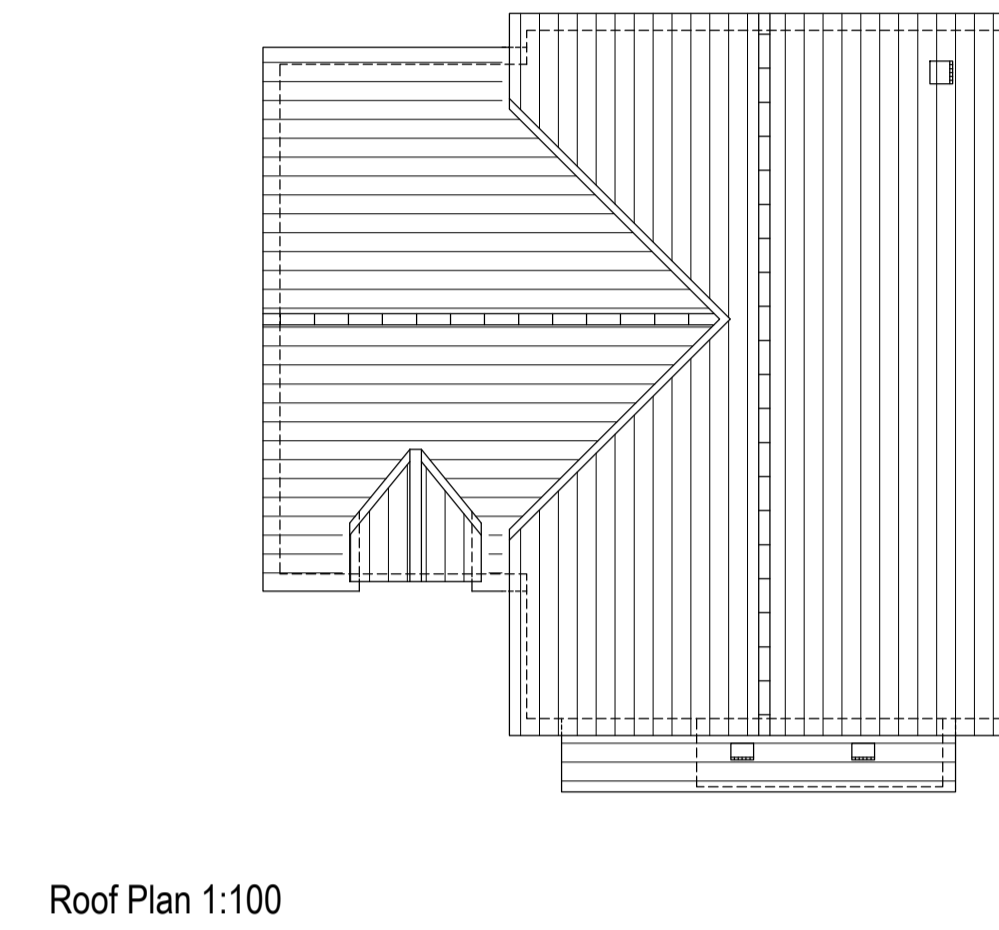
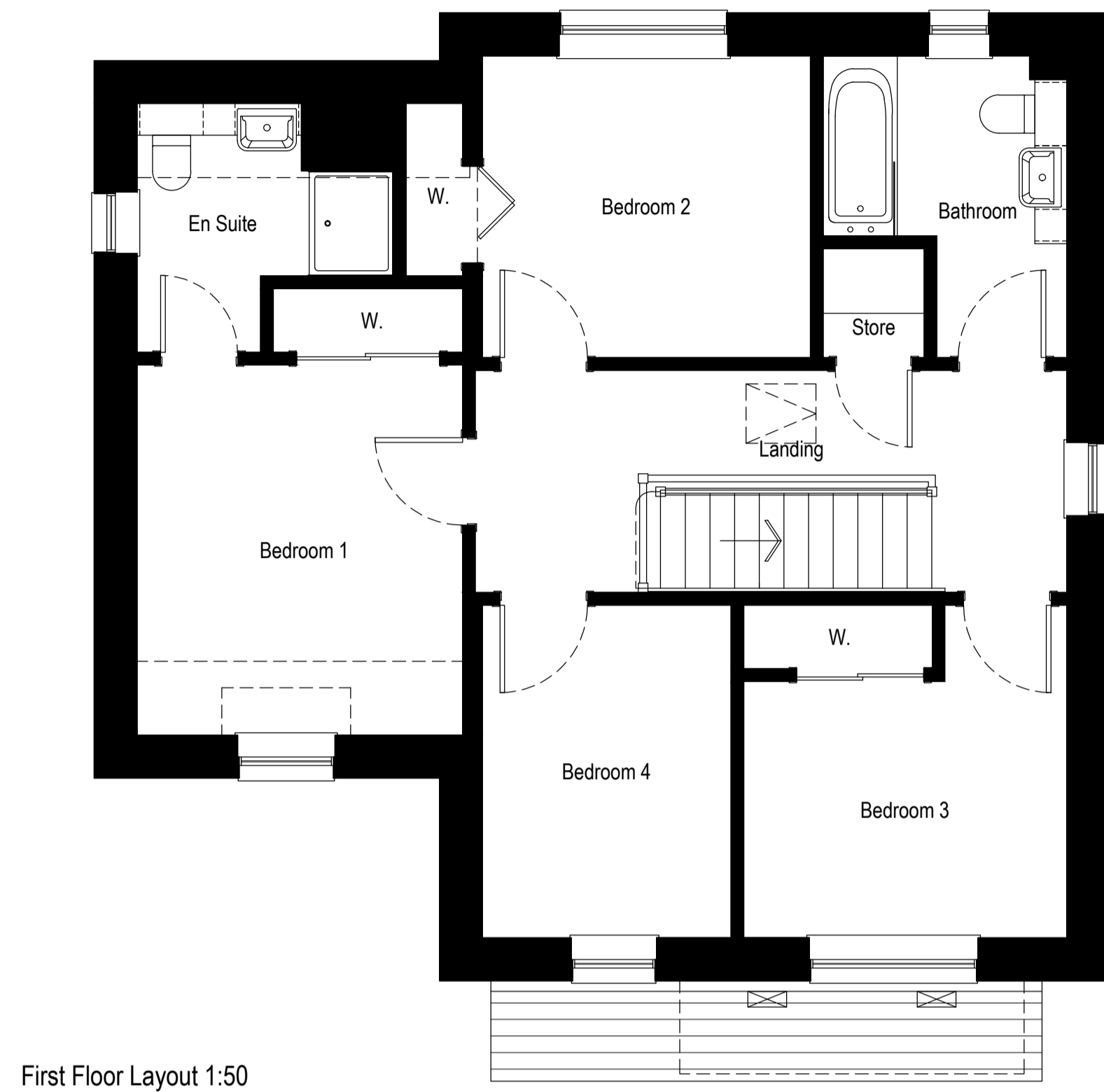
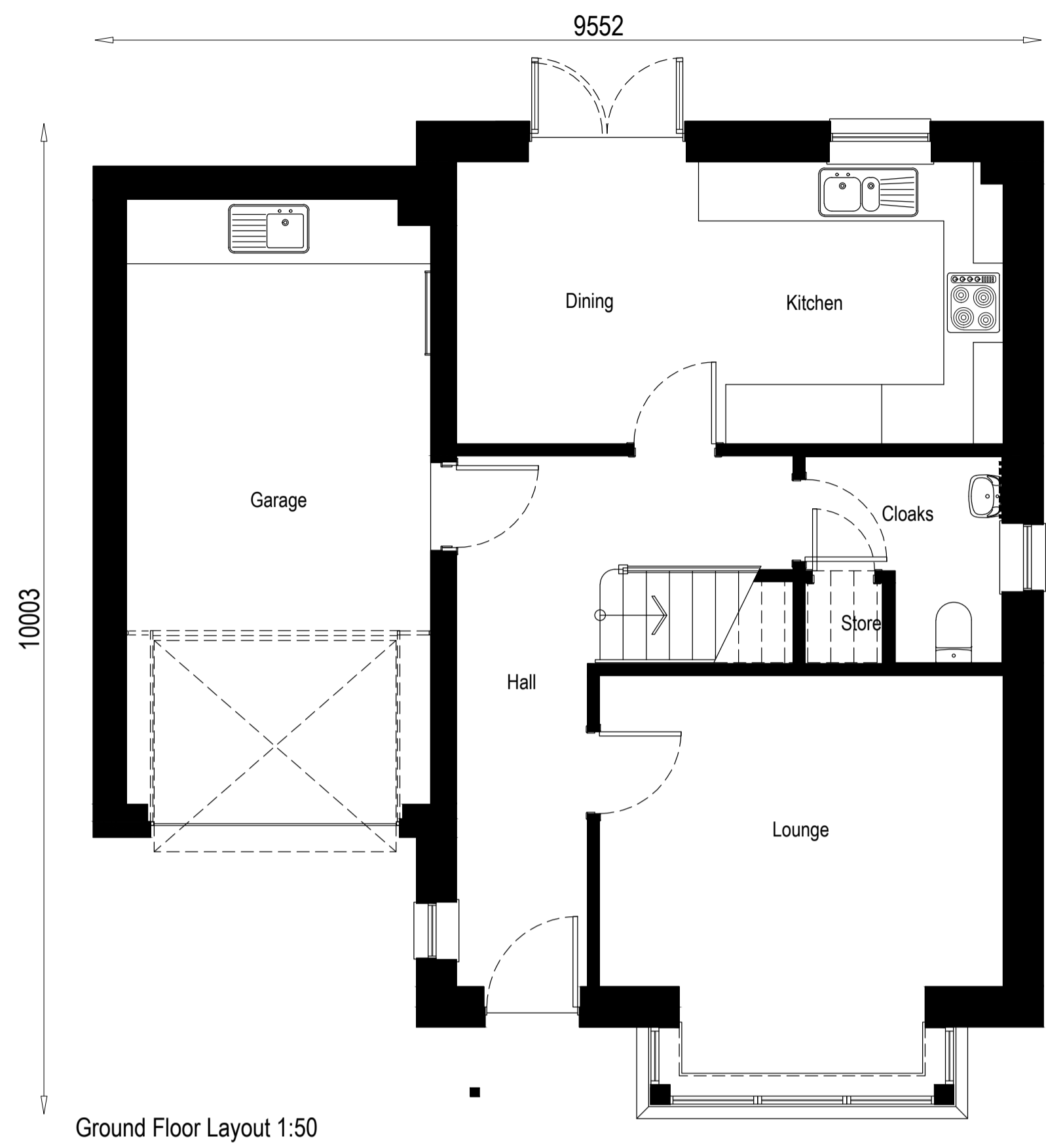
Project  
 Alba House Type Range

Drawing  
 Planning Submission Plans & Elevations

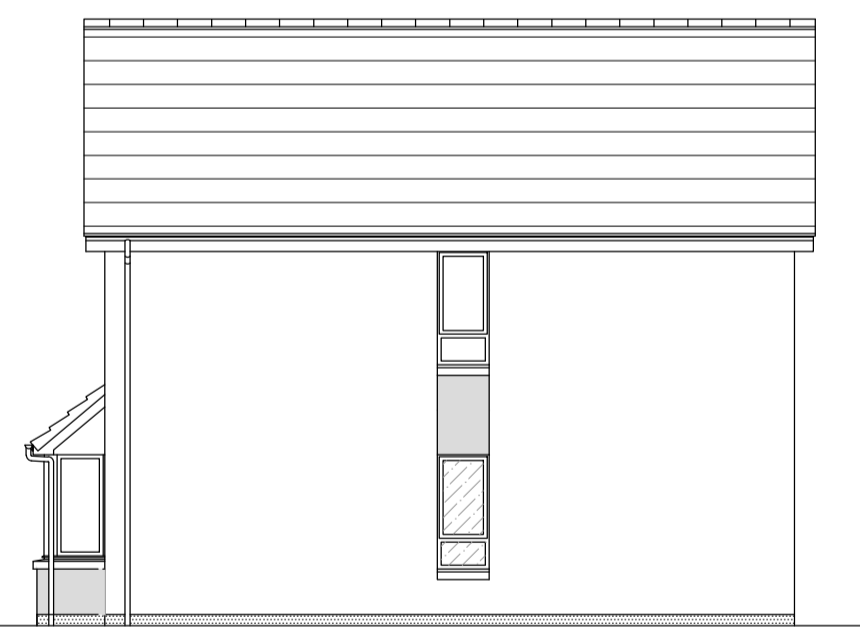
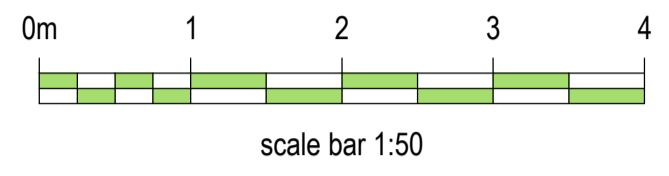
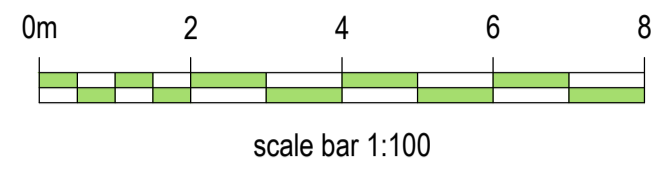
Scale	Date	Drawn by	Checked by
1:50, 1:100	Apr 2016	GR	AJY

Drawing no.	Rev
1104d(AS)901	C

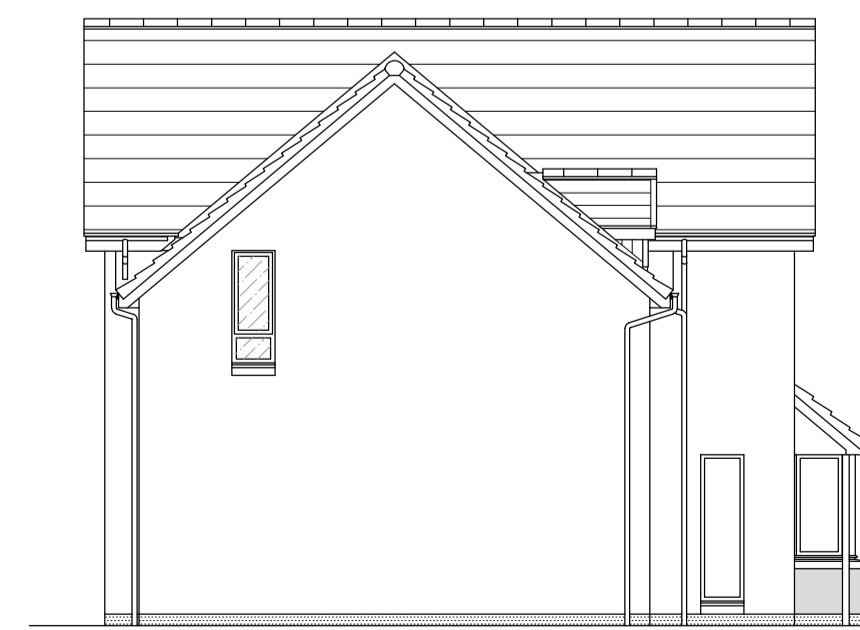




Important notes for clients / contractors  
 No works are to commence on site until all relevant approvals have been obtained. Any deviations to the approved plans have to be reported to this office. Contractors to check all dimensions on site prior to commencement of work. Given dimensions only to be used. The copyright of this drawing and design remain the sole property of Springfield Properties Plc and must not be reproduced in any way without express written consent.



- feature base
- feature timber
- feature masonry



Rev.	Date	Remarks	By	Ch.
H	27.02.2020	Bay window RWP amended. Cloaks door opening direction and handing flipped. Cloaks Store door/partition repositioned.	CP	JR
G	03.02.20	Obscured windows highlighted.	CP	JR
F	16.04.18	Bay window corner post details revised.	GR	CV
E	26.03.18	Bay window feature material changed to timber.	GR	CV
D	08.02.18	D6 partition moved to clear room of stair.	CK	GR
C	17.07.17	3D illustration revised	JB	GR
B	07.11.16	Scale bar amended.	JB	GR
A	04.05.16	House type range added	JB	GR



Springfield Properties Plc

Elgin Office  
 Alexander Fleming House,  
 8 Southfield Drive,  
 Elgin, Moray,  
 IV30 6GR

Tel: 01343 552 550  
 Fax: 01343 551 776  
 Email: info@springfield.co.uk

Larbert Office  
 Springfield House,  
 3 Central Park Avenue,  
 Larbert,  
 FK5 4RX

Tel: 01324 555 536  
 Fax: 01324 574 890  
 Email: larbert@springfield.co.uk

Arden (as)

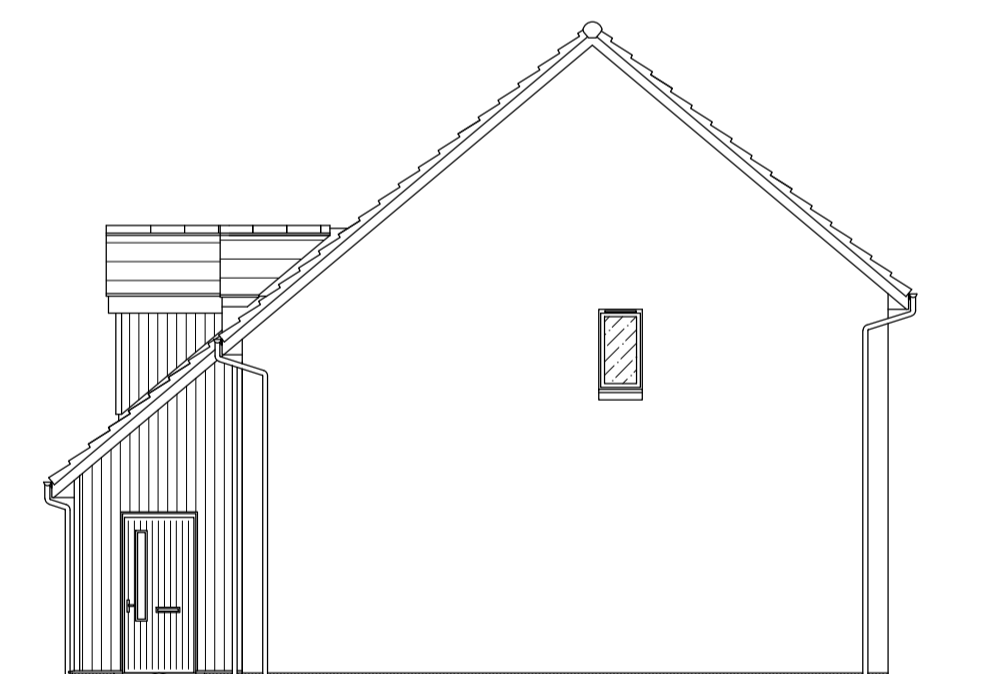
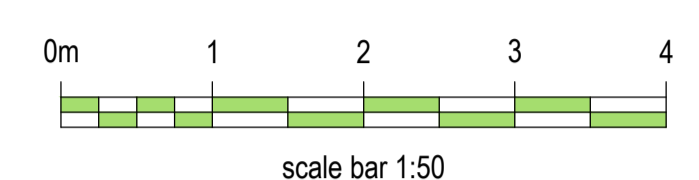
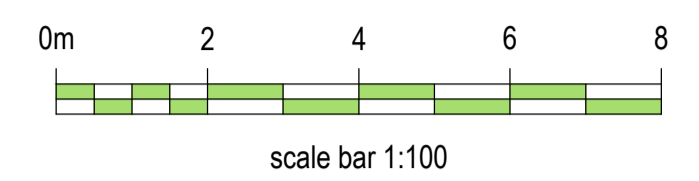
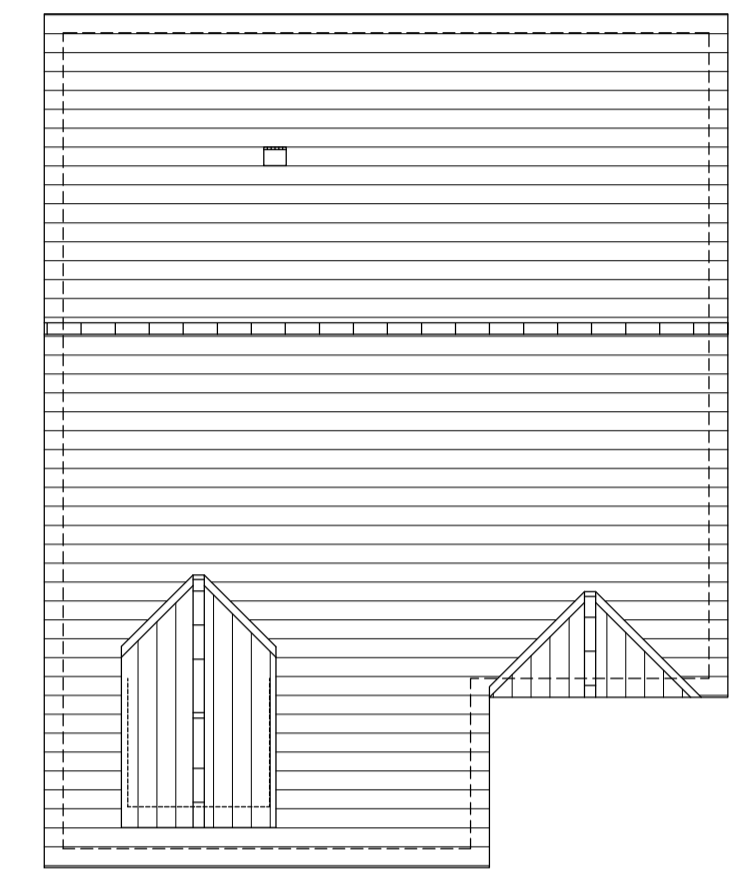
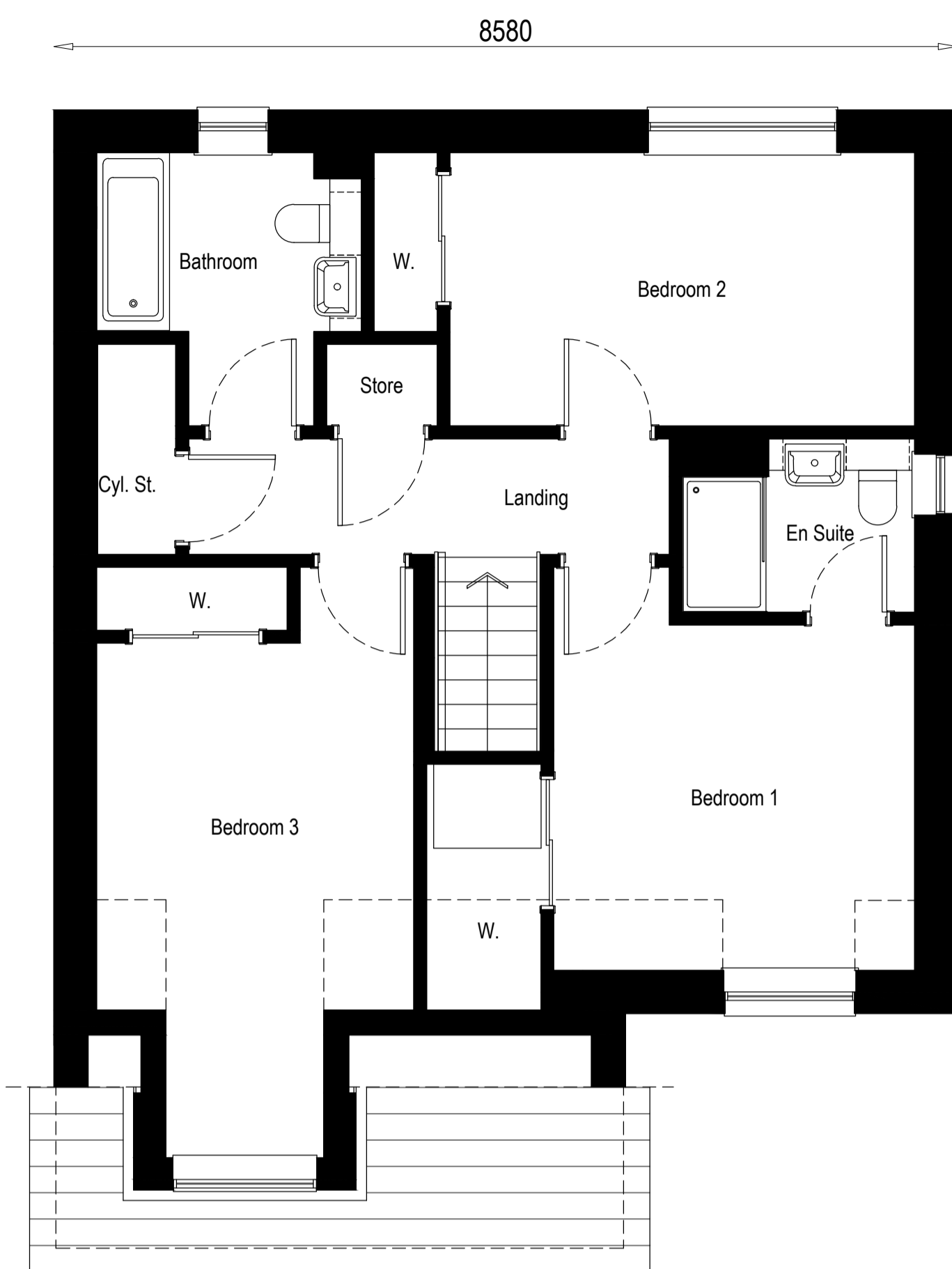
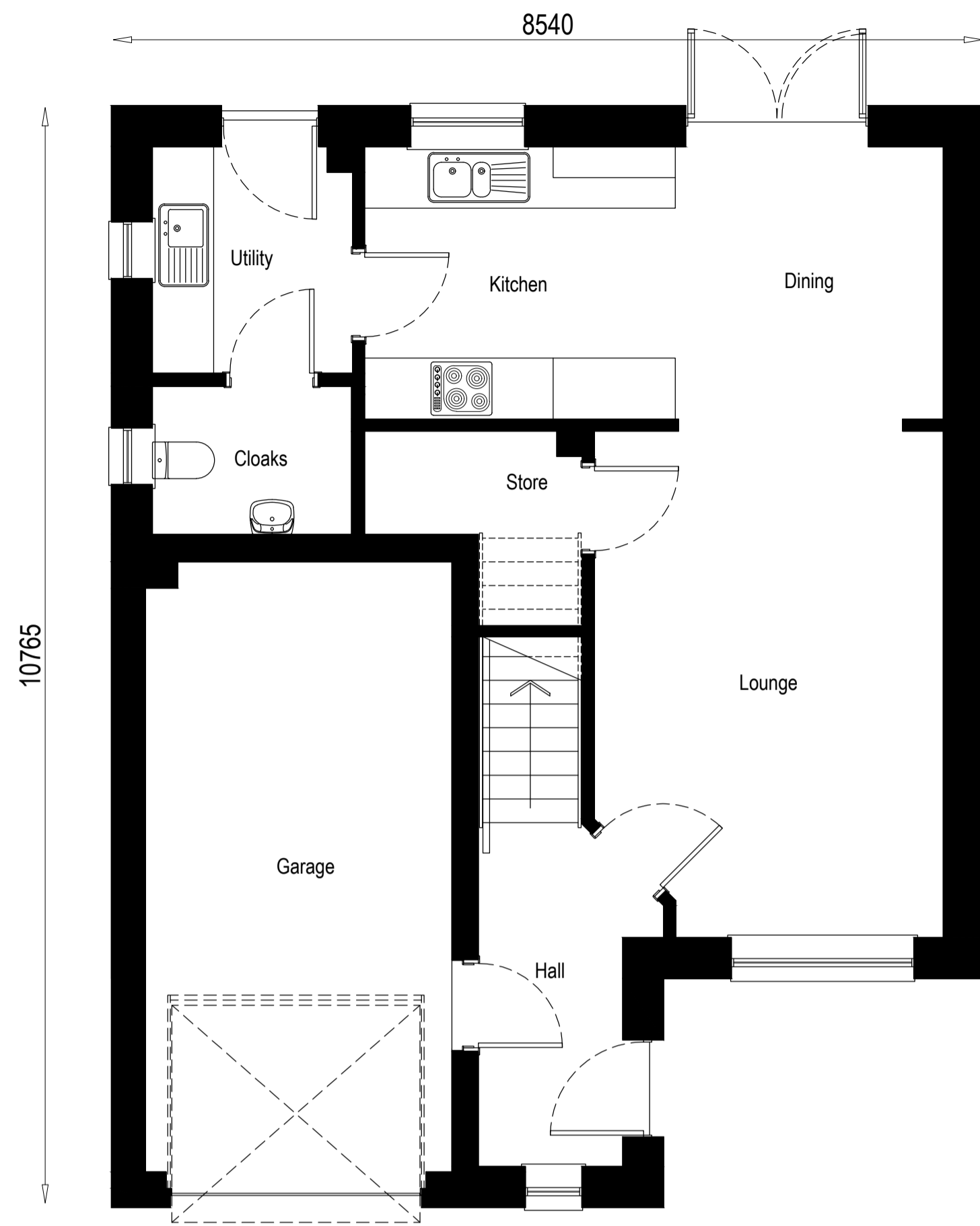
Project  
 Alba House Type Range

Drawing  
 Planning Submission Plans & Elevations

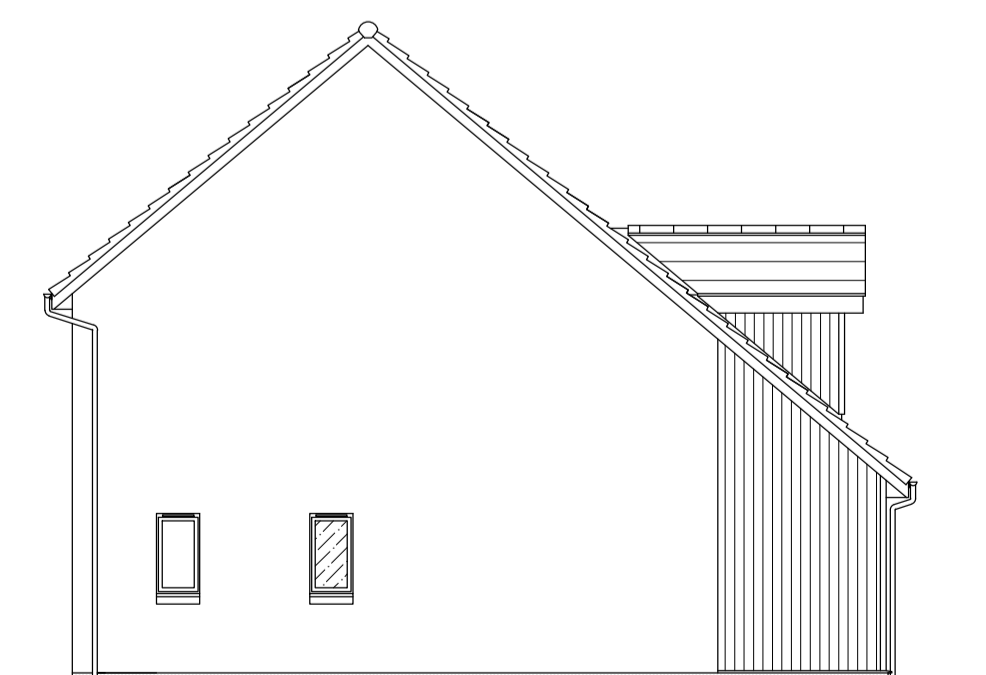
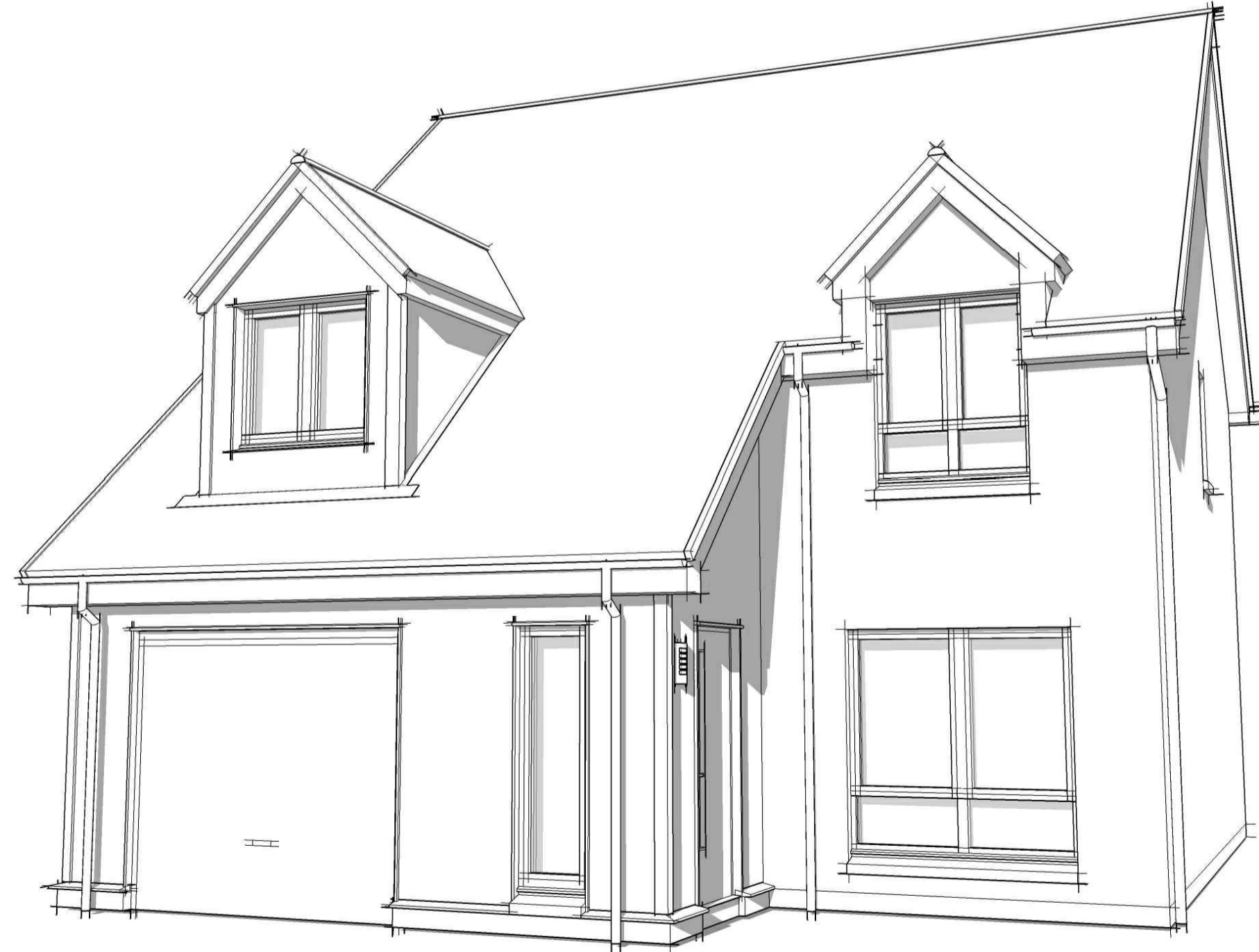
Scale	Date	Drawn by	Checked by
1:50, 1:100	Jan 2016	GR	ST

Drawing no.	Rev
1224d(AS)901	H

Important notes for clients / contractors  
 No works are to commence on site until all relevant approvals have been obtained. Any deviations to the approved plans have to be reported to this office. Contractors to check all dimensions on site prior to commencement of work. Given dimensions only to be used. The copyright of this drawing and design remain the sole property of Springfield Properties Plc and must not under any circumstance be reproduced in any way without express written consent.



- feature base
- feature timber
- feature masonry



Rev.	Date	Remarks	By	Ch.
B	10.03.20	Important notes for client/contractors amended.	CP	JR
A	31.05.17	W8 window size increased in width, W8 dormer style revised.	GR	-

Revisions

**Springfield**  
 Springfield Properties Plc

<p><b>Elgin Office</b>                  Alexander Fleming House,                  8 Southfield Drive,                  Elgin, Moray,                  IV30 6GR</p> <p>Tel: 01343 552 550                  Fax: 01343 551 776                  Email: info@springfield.co.uk</p>	<p><b>Larbert Office</b>                  Springfield House,                  3 Central Park Avenue,                  Larbert,                  FK5 4RX</p> <p>Tel: 01324 555 536                  Fax: 01324 574 890                  Email: larbert@springfield.co.uk</p>
---	---

**Nairn**

Project  
 Alba House Type Range

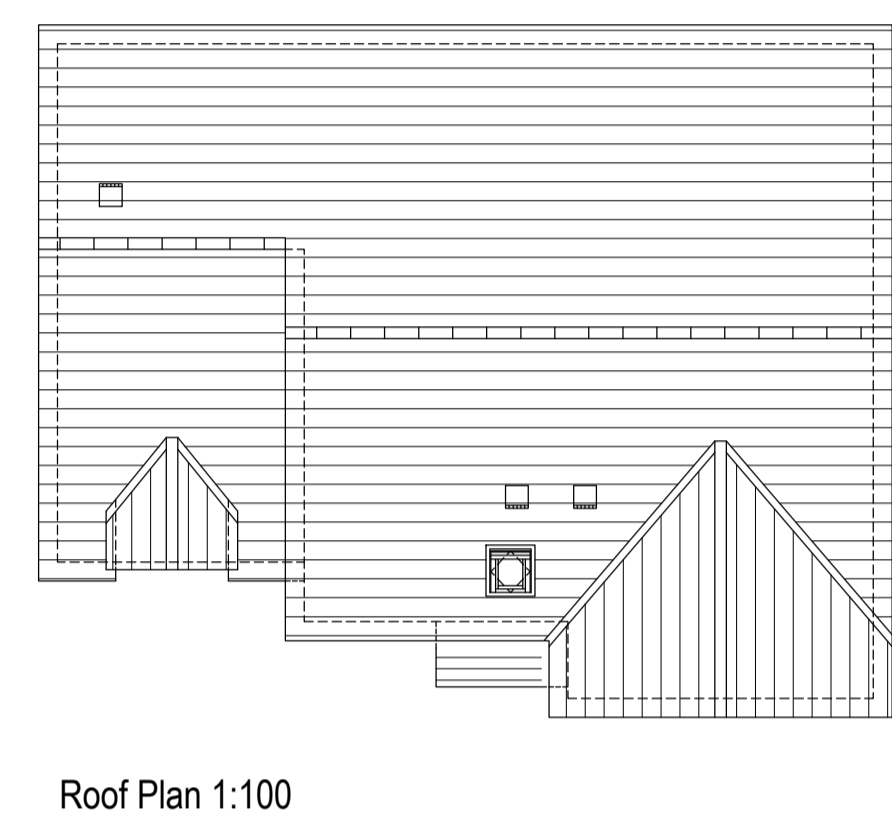
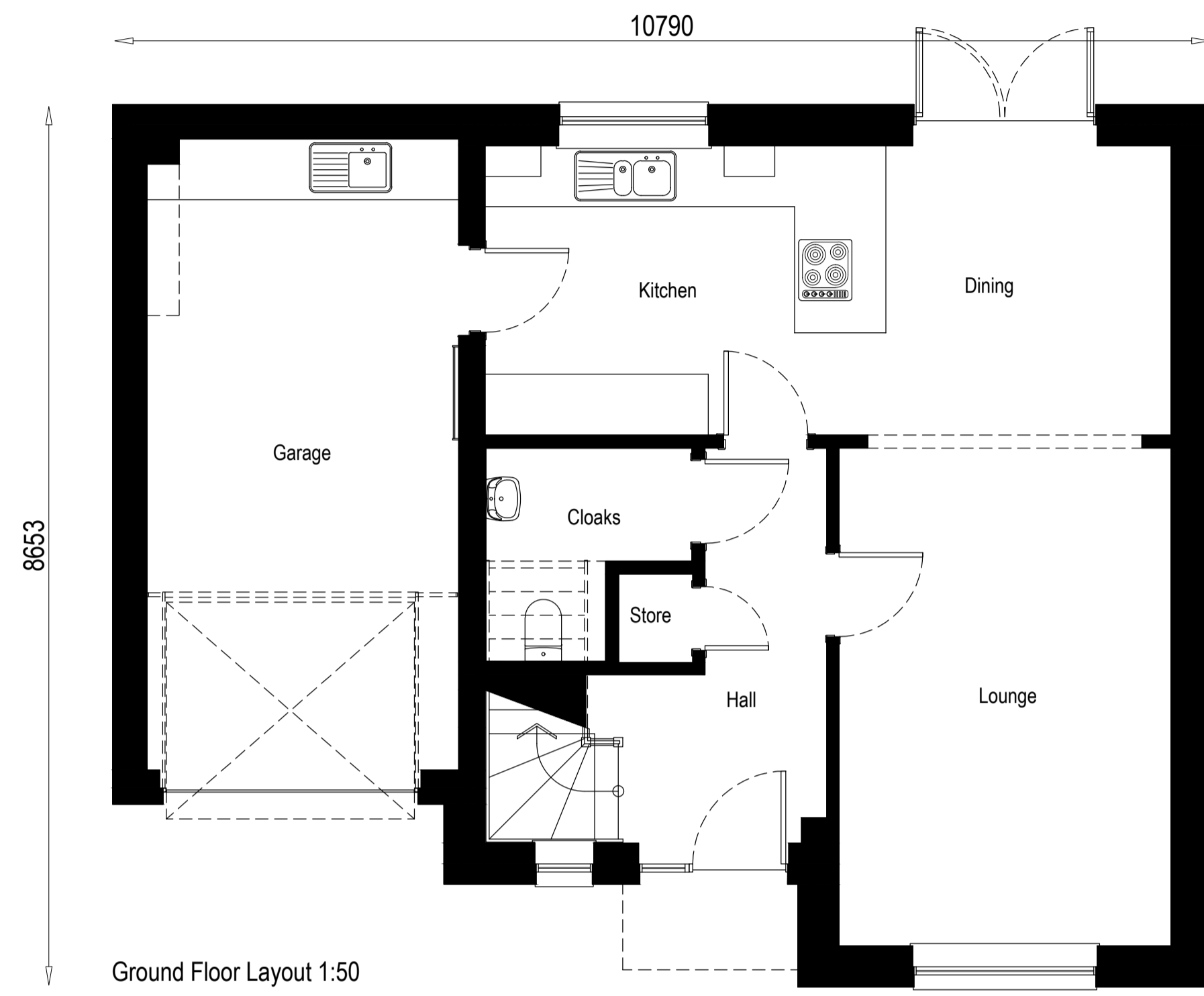
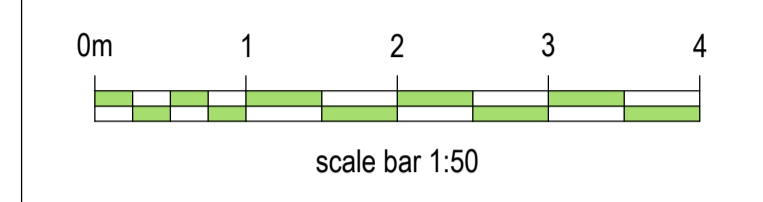
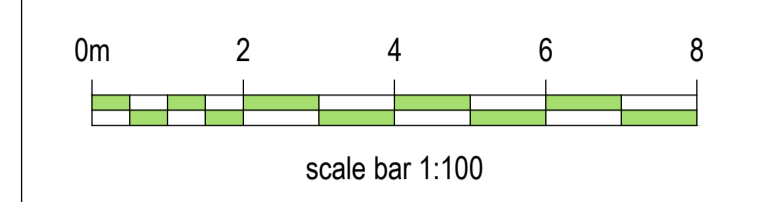
Drawing  
 Planning Submission Plans & Elevations

Scale	Date	Drawn by	Checked by
1:50, 1:100	Sept 2015	GR	ST

Drawing no.	Rev
1237dt(-)901	B



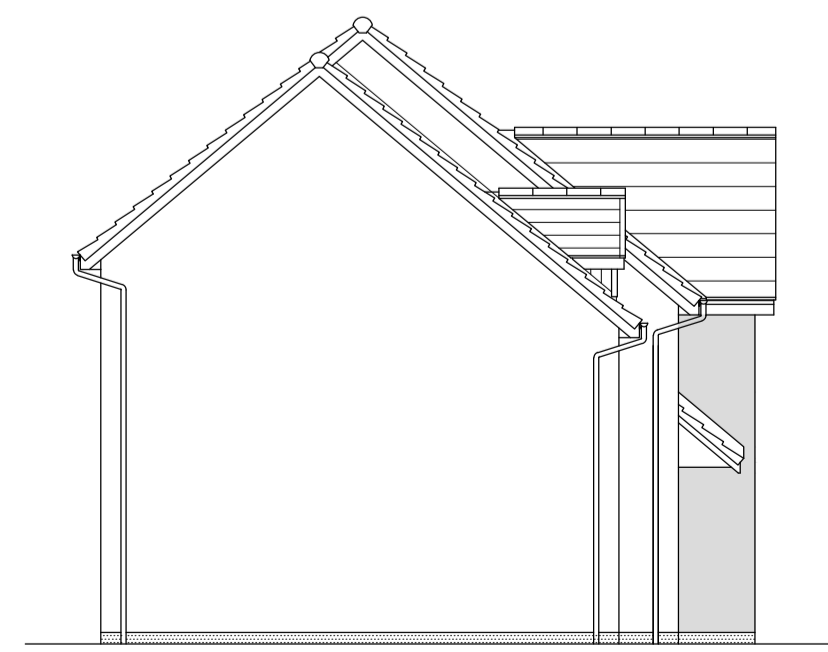
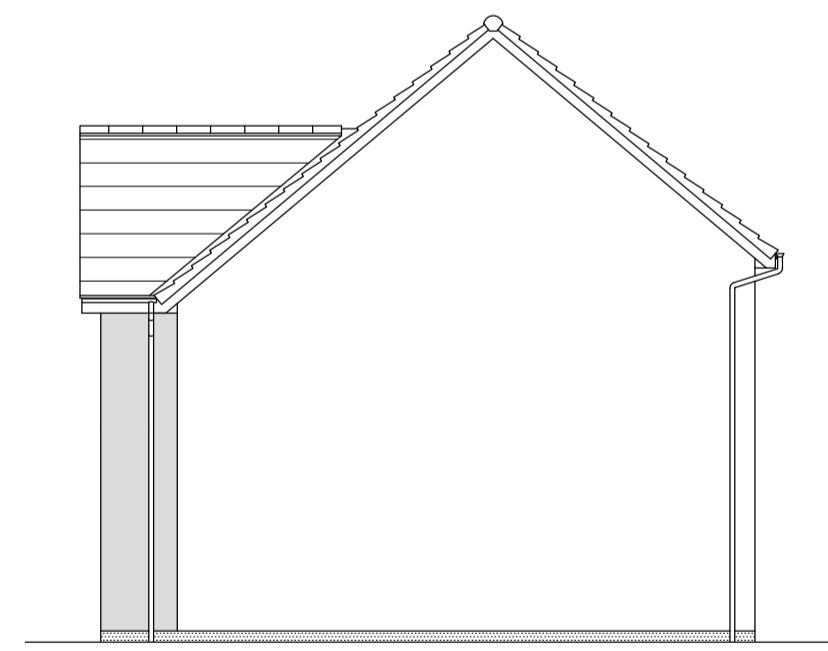
Important notes for clients / contractors  
 No works are to commence on site until all relevant approvals have been obtained. Any deviations to the approved plans have to be reported to this office. Contractors to check all dimensions on site prior to commencement of work. Given dimensions only to be used. The copyright of this drawing and design remain the sole property of Springfield Properties Plc and must not under any circumstance be reproduced in any way without express written consent.



feature base

feature timber

feature masonry



Rev.	Date	Remarks	By	Ch.
C	01.02.17	Utility units added in garage.	GR	CV
B	01.02.17	Utility units added in garage.	GR	CV
A	19.05.16	House type range added.	JB	GR

**Springfield**  
 Springfield Properties Plc

Elgin Office Alexander Fleming House, 8 Southfield Drive, Elgin, Moray, IV30 6GR Tel: 01343 552 550 Fax: 01343 551 776 Email: info@springfield.co.uk	Larbert Office Springfield House, 3 Central Park Avenue, Larbert, FK5 4RX Tel: 01324 555 536 Fax: 01324 574 890 Email: larbert@springfield.co.uk
---	---

**Balerno**

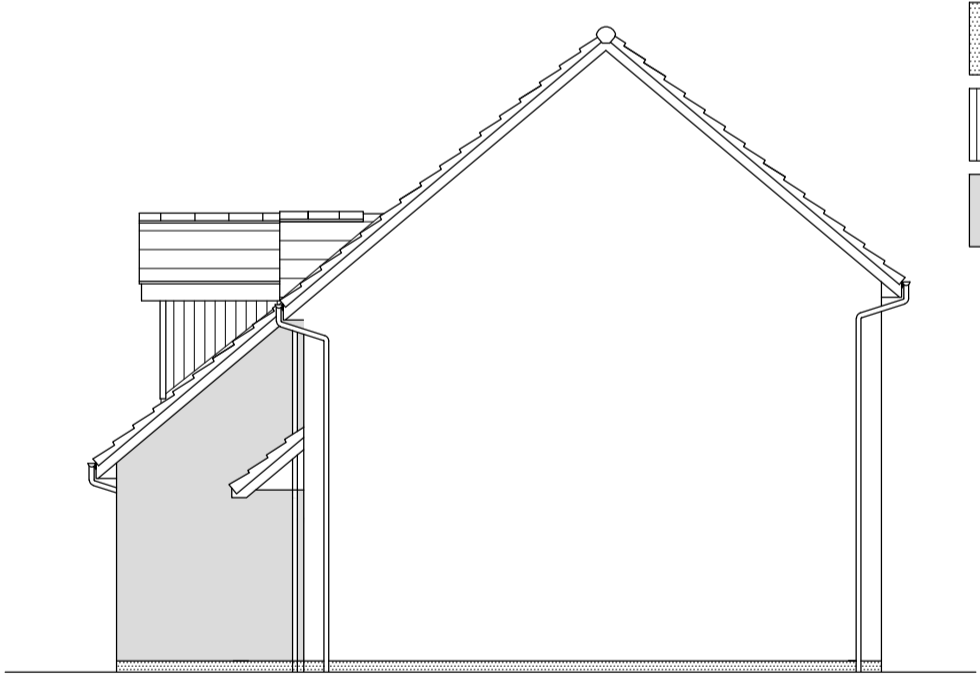
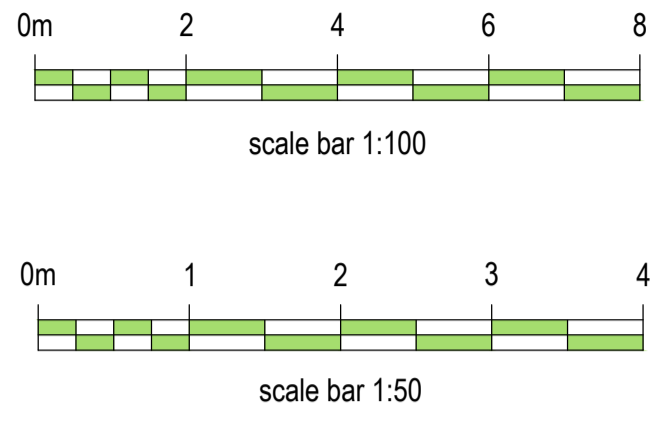
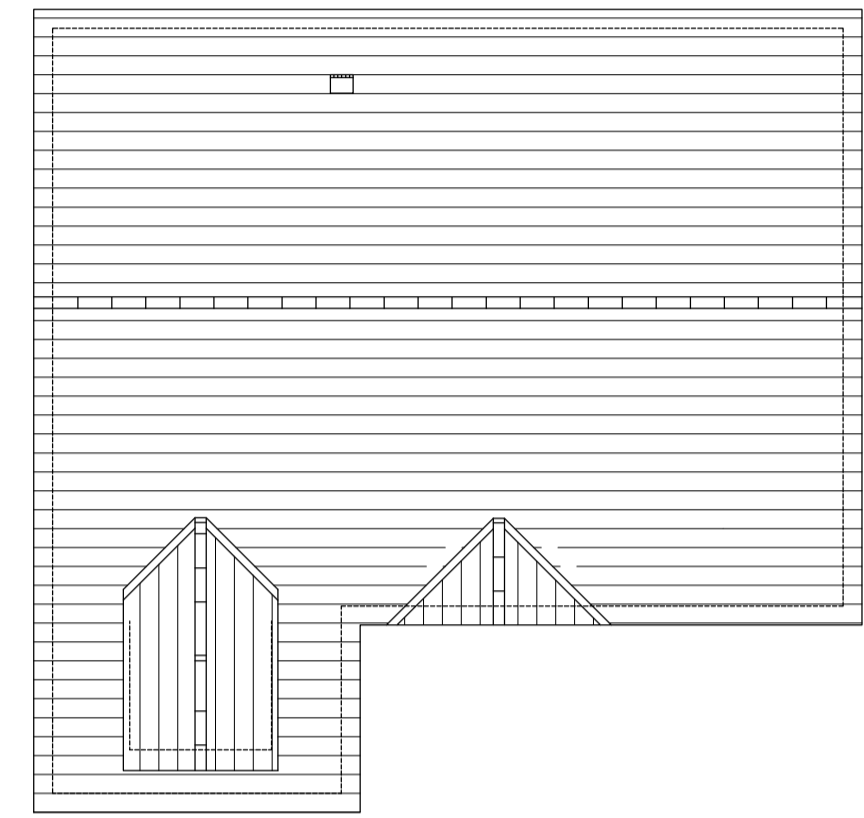
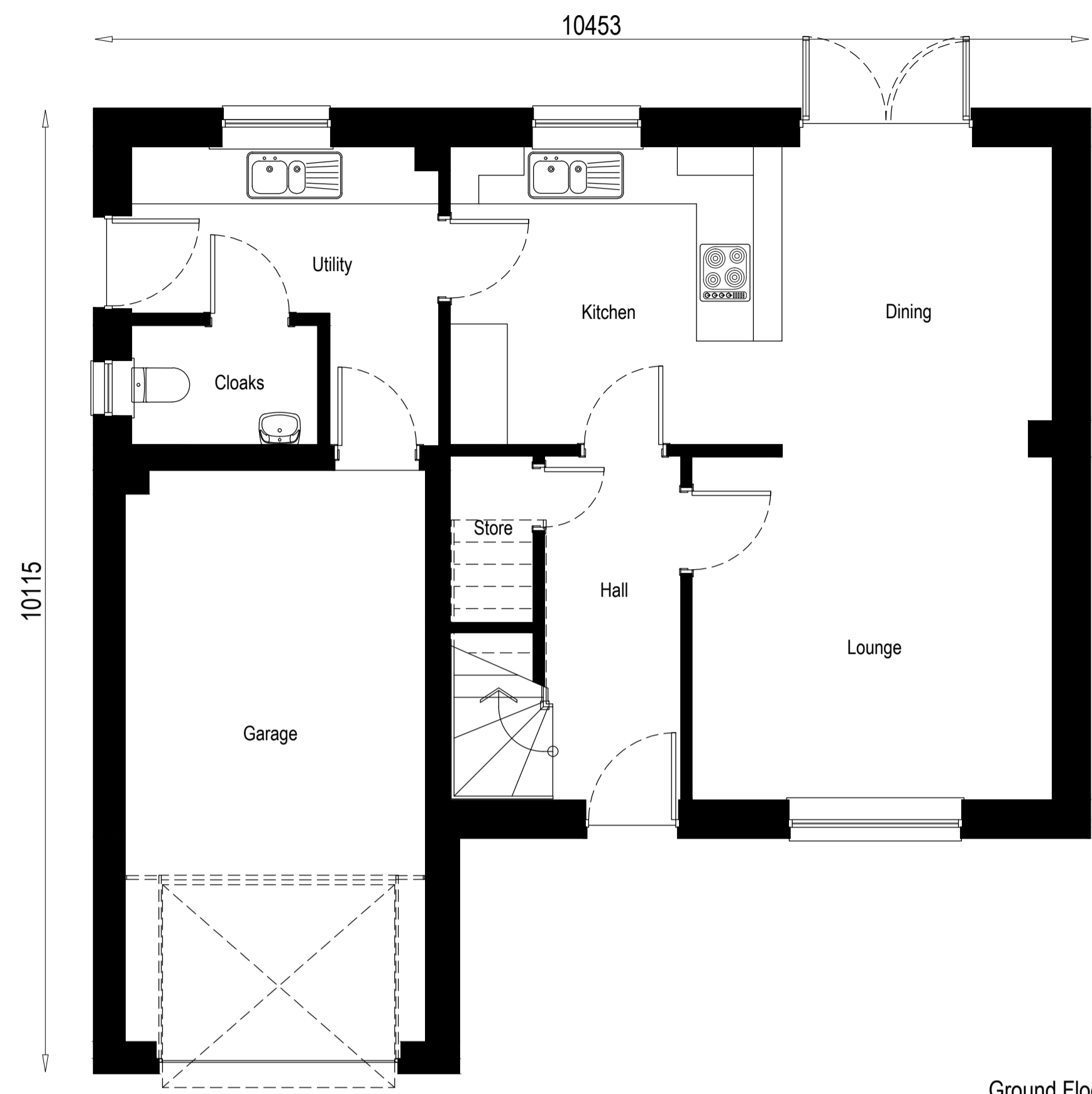
Project  
 Alba House Type Range

Drawing  
 Planning Submission Plans & Elevations

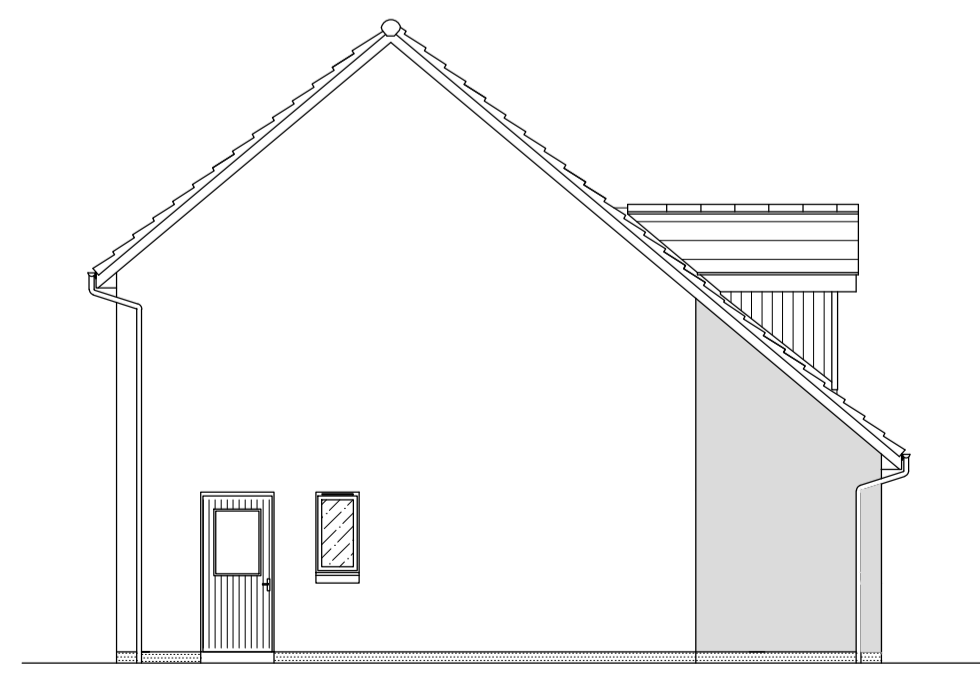
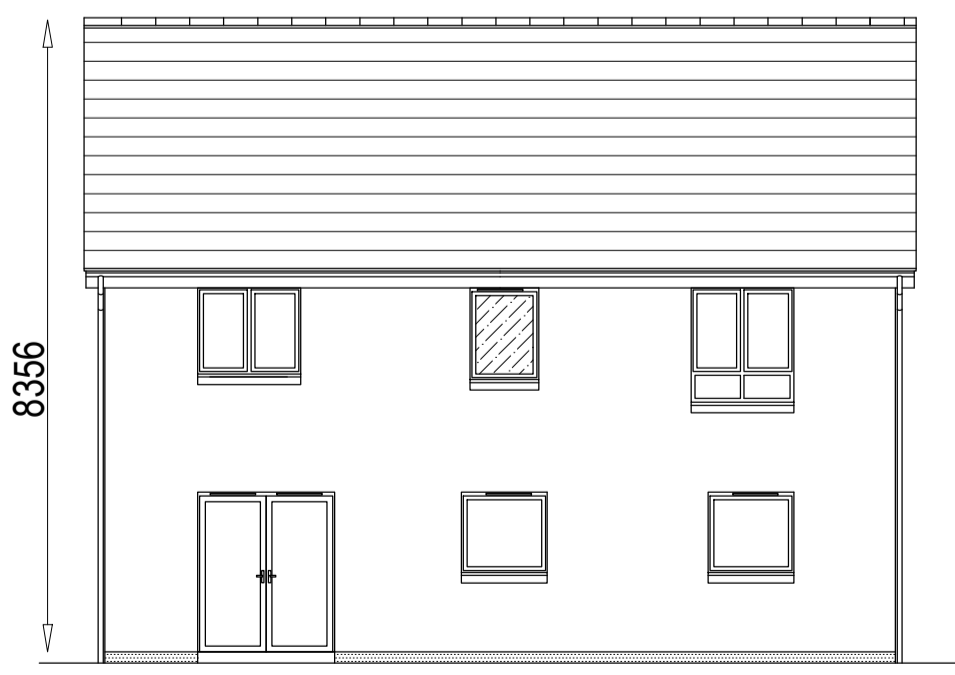
Scale	Date	Drawn by	Checked by
1:50, 1:100	Mar 2015	GR	ST

Drawing no.	Rev
1287d(as)901	C

Important notes for clients / contractors  
 No works are to commence on site until all relevant approvals have been obtained. Any deviations to the approved plans have to be reported to this office. Contractors to check all dimensions on site prior to commencement of work. Given dimensions only to be used. The copyright of this drawing and design remain the sole property of Springfield Properties Plc and must not under any circumstance be reproduced in any way without express written consent.



- feature base
- feature timber
- feature masonry



Rev.	Date	Remarks	By	Ch.
G	10.03.20	Shower tray waste location updated. Rear door lined through with Bedroom 1 window. Important notes for clients/contractors amended.	CP	JR
F	19.07.17	3D Illustration revised		GR
E	07.11.16	Scale Bar Revised	JB	
D	09.05.16	House type range added		
C	15.03.16	Perspective illustration added.		
B	23.04.15	Updated re Construction review		
A	12.02.15	Updated re House type review		

Revisions

**Springfield**  
 Springfield Properties Plc

**Elgin Office**  
 Alexander Fleming House,  
 8 Southfield Drive,  
 Elgin, Moray,  
 IV30 6GR  
 Tel: 01343 552 550  
 Fax: 01343 551 776  
 Email: info@springfield.co.uk

**Larbert Office**  
 Springfield House,  
 3 Central Park Avenue,  
 Larbert,  
 FK5 4RX  
 Tel: 01324 555 536  
 Fax: 01324 574 890  
 Email: larbert@springfield.co.uk

**Braemar**

Project  
 Alba House Type Range

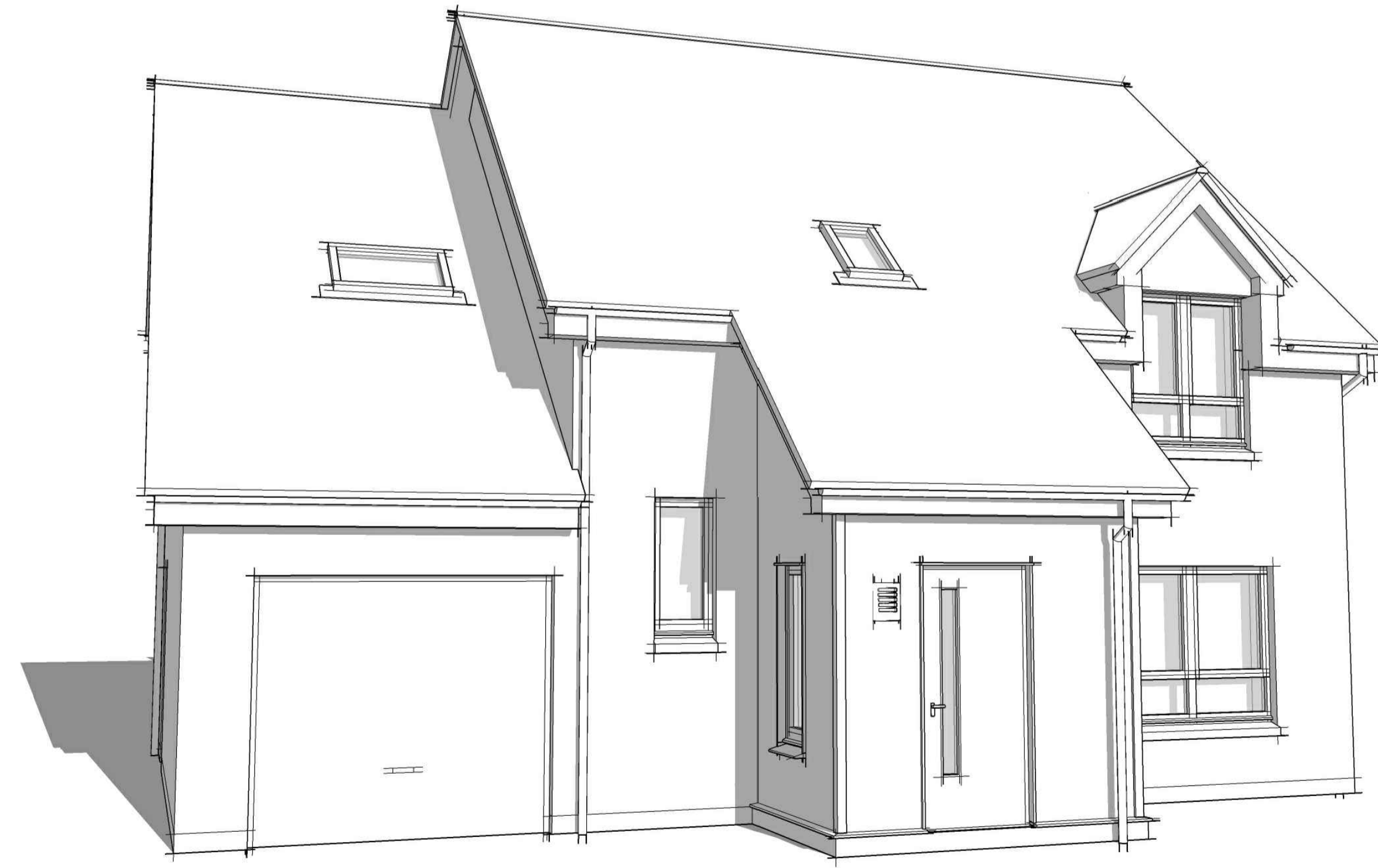
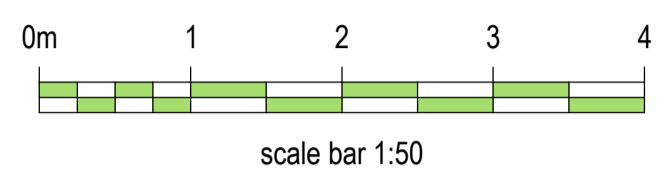
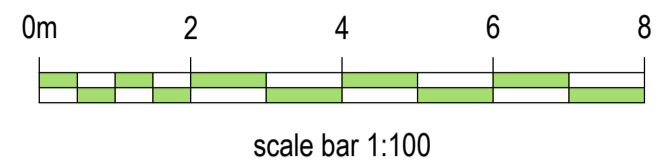
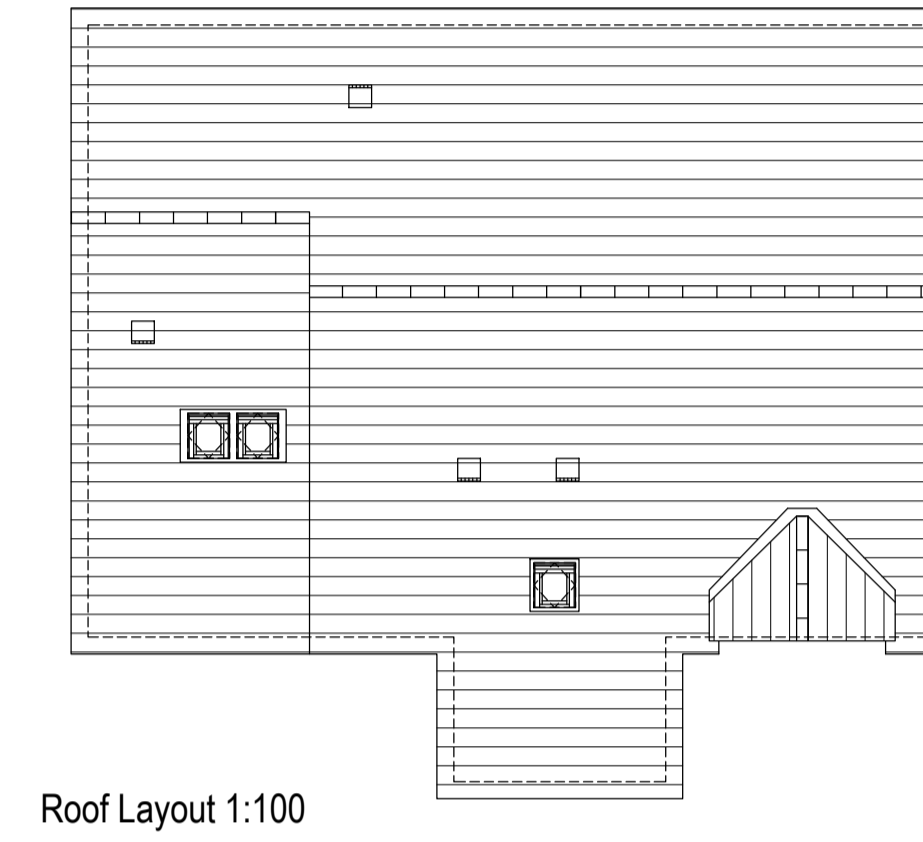
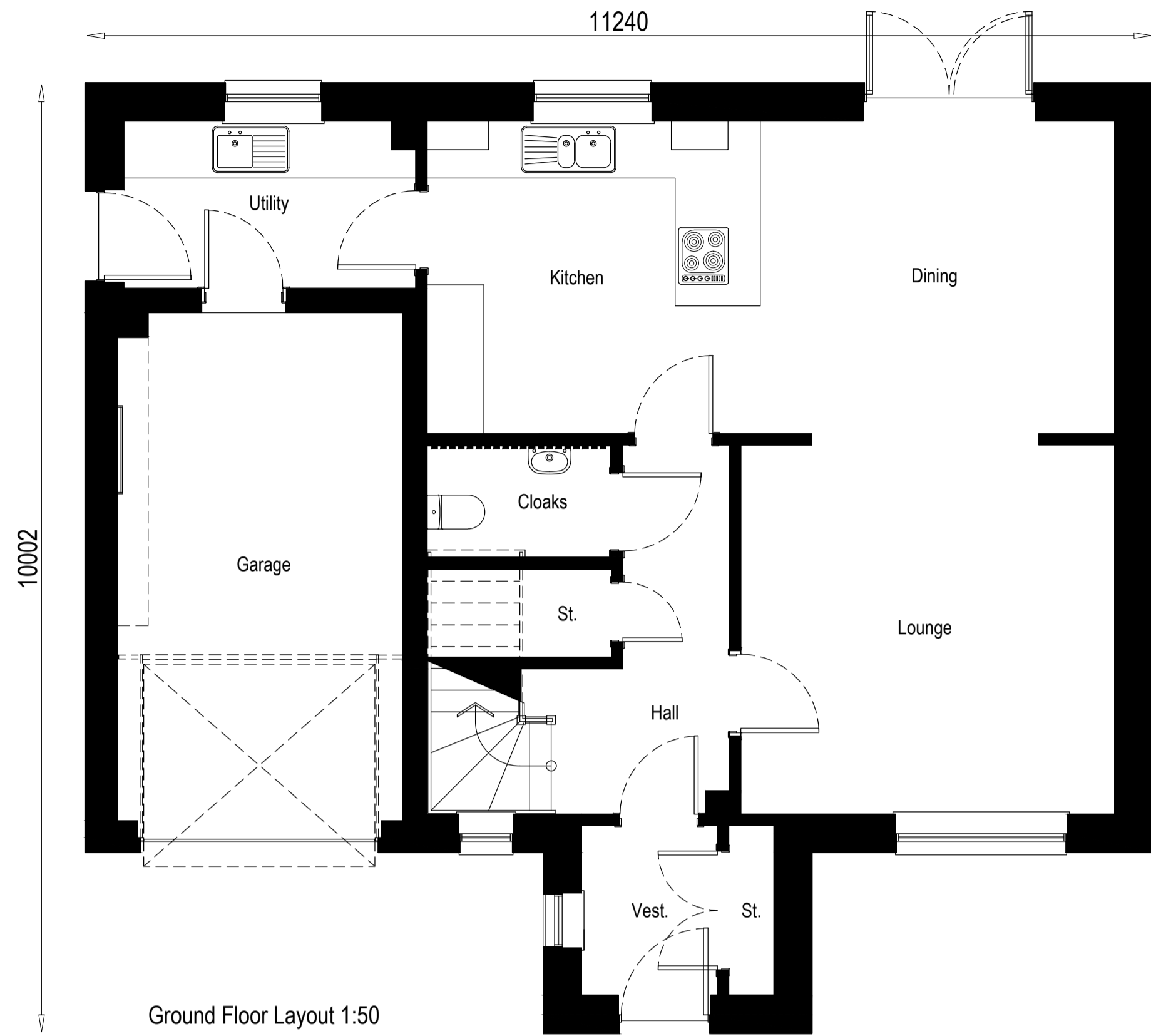
Drawing  
 Planning Submission Plans & Elevations

Scale	Date	Drawn by	Checked by
1:50, 1:100	Oct 2014	GR	ST

Drawing no.	Rev
1339d(AS)901	G



Important notes for clients / contractors  
 No works are to commence on site until all relevant approvals have been obtained. Any deviations to the approved plans have to be reported to this office. Contractors to check all dimensions on site prior to commencement of work. Given dimensions only to be used. The copyright of this drawing and design remain the sole property of Springfield Properties Plc and must not under any circumstance be reproduced in any way without express written consent.



Rev.	Date	Remarks	By	Ch.
E	27.02.20	Important notes for clients/contractors amended.	JR	JD
D	20.07.17	3D illustration updated	JS	GR
C	07.11.15	Scale bars updated	GR	GR
B	04.05.16	House type range added	JS	GR
A	28.04.16	Height elevation revised	JS	GR

Revisions



Springfield Properties Plc

Elgin Office  
 Alexander Fleming House,  
 8 Southfield Drive,  
 Elgin, Moray,  
 IV30 6GR

Larbert Office  
 Springfield House,  
 3 Central Park Avenue,  
 Larbert,  
 FK5 4RX

Tel: 01343 552 550  
 Fax: 01343 551 776  
 Email: info@springfield.co.uk

Tel: 01324 555 536  
 Fax: 01324 574 890  
 Email: larbert@springfield.co.uk

**Crail (as)**

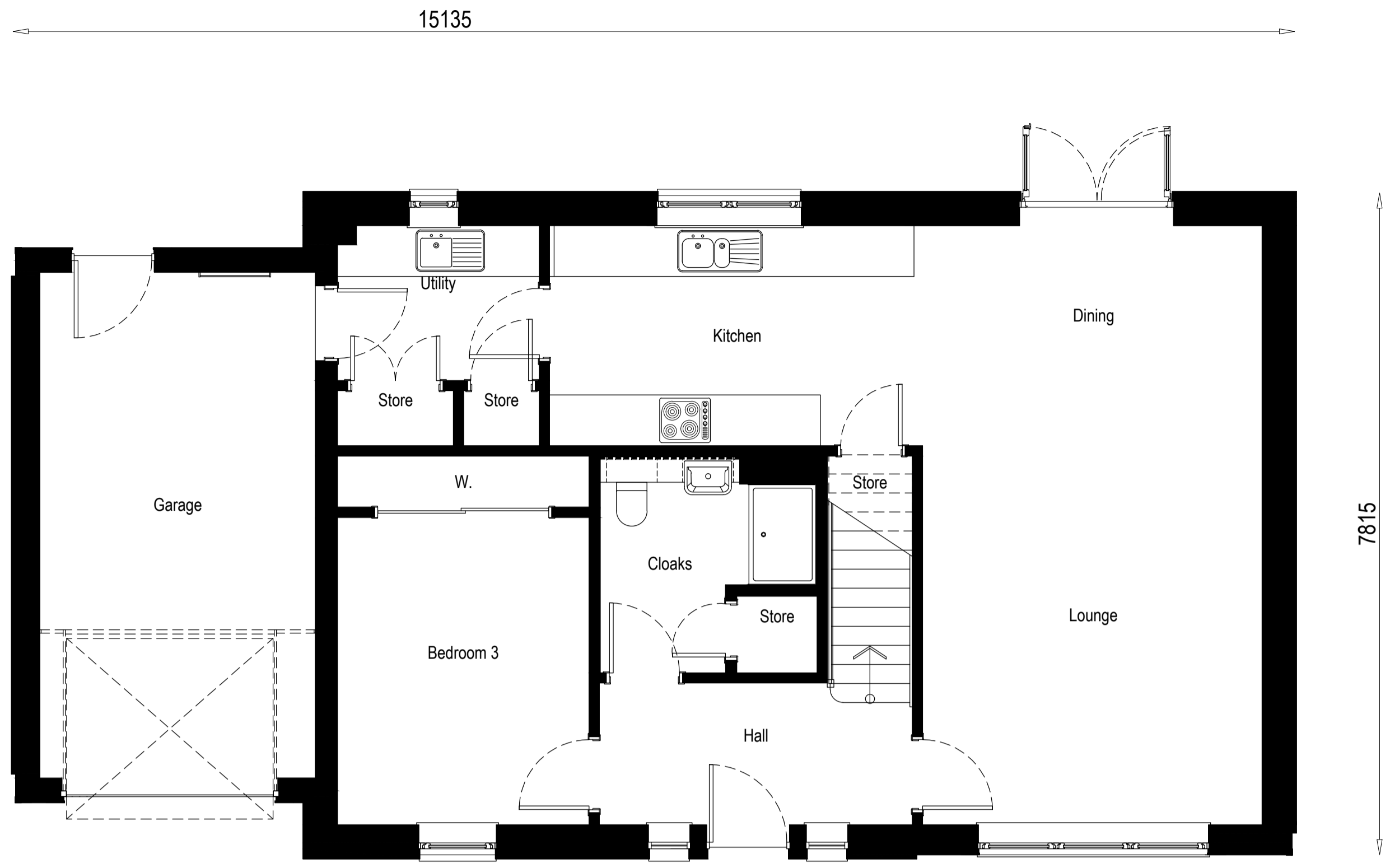
Project  
 Alba House Type Range

Drawing  
 Planning Submission Plans & Elevations

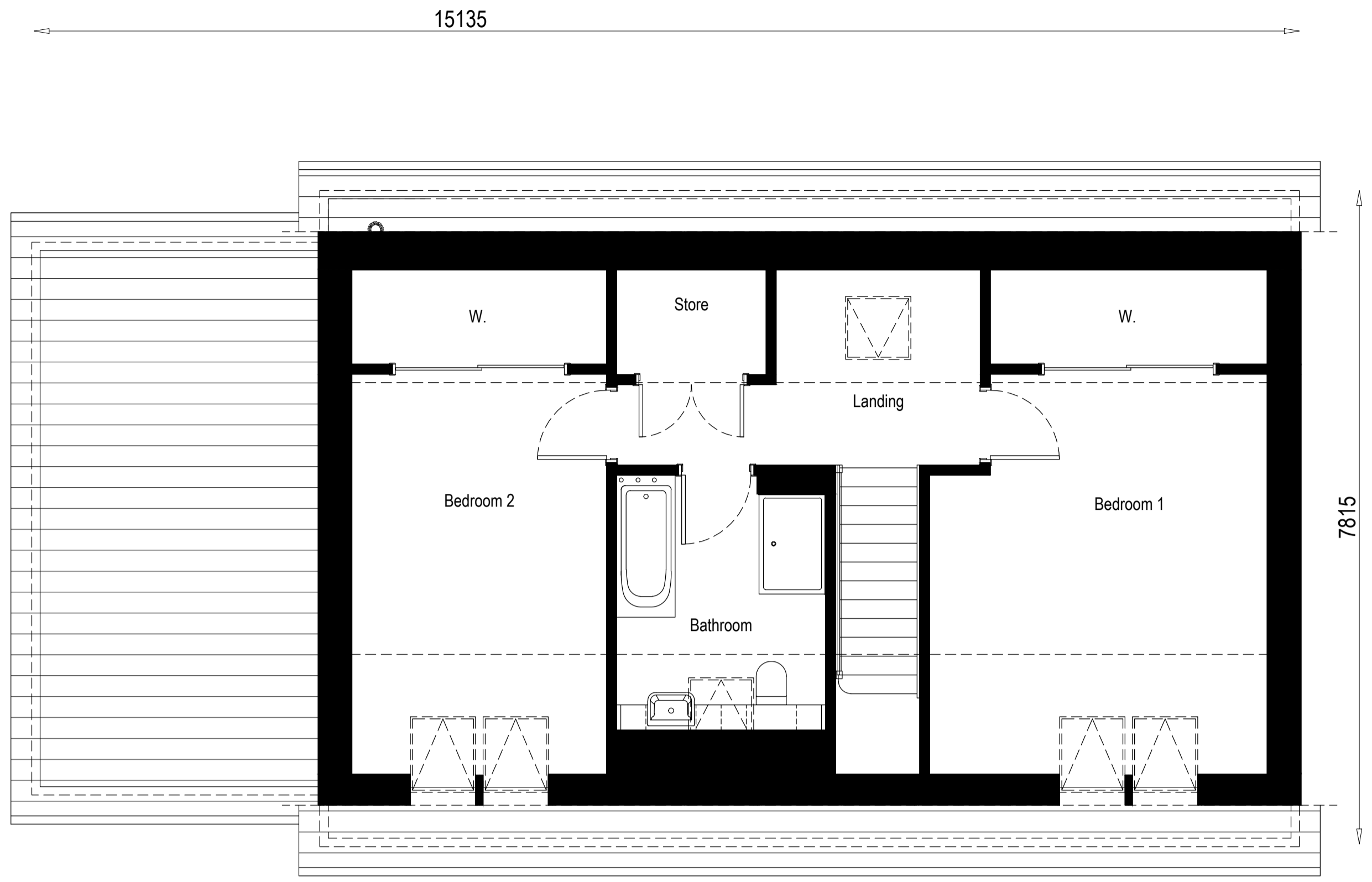
Scale Date Drawn by Checked by  
 1:50, 1:100 Apr 2016 GR AJY

Drawing no. 1432d(AS)901 Rev E

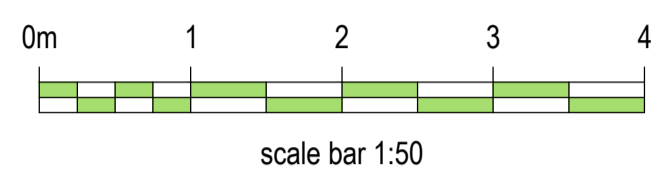
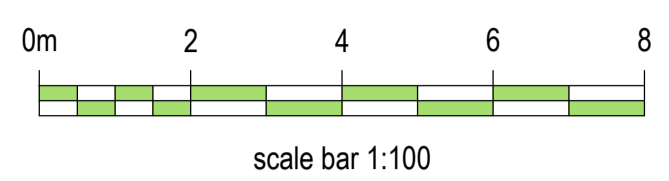
Important notes for clients / contractors  
 No works are to commence on site until all relevant approvals have been obtained. Any deviations to the approved plans have to be reported to this office. Contractors to check all dimensions on site prior to commencement of work. Given dimensions only to be used. The copyright of this drawing and design remain the sole property of Springfield Properties Plc and must not under any circumstance be reproduced in any way without express written consent.



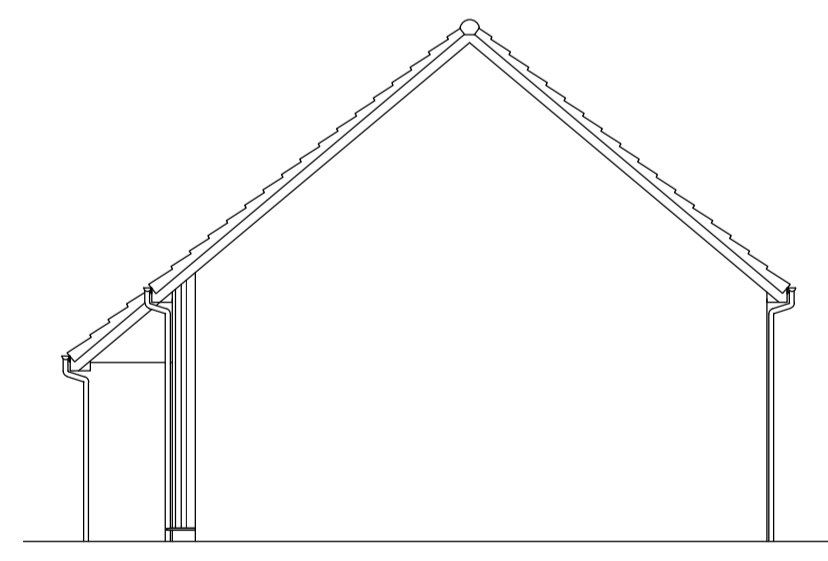
Ground Floor Layout 1:50



First Floor Layout 1:50

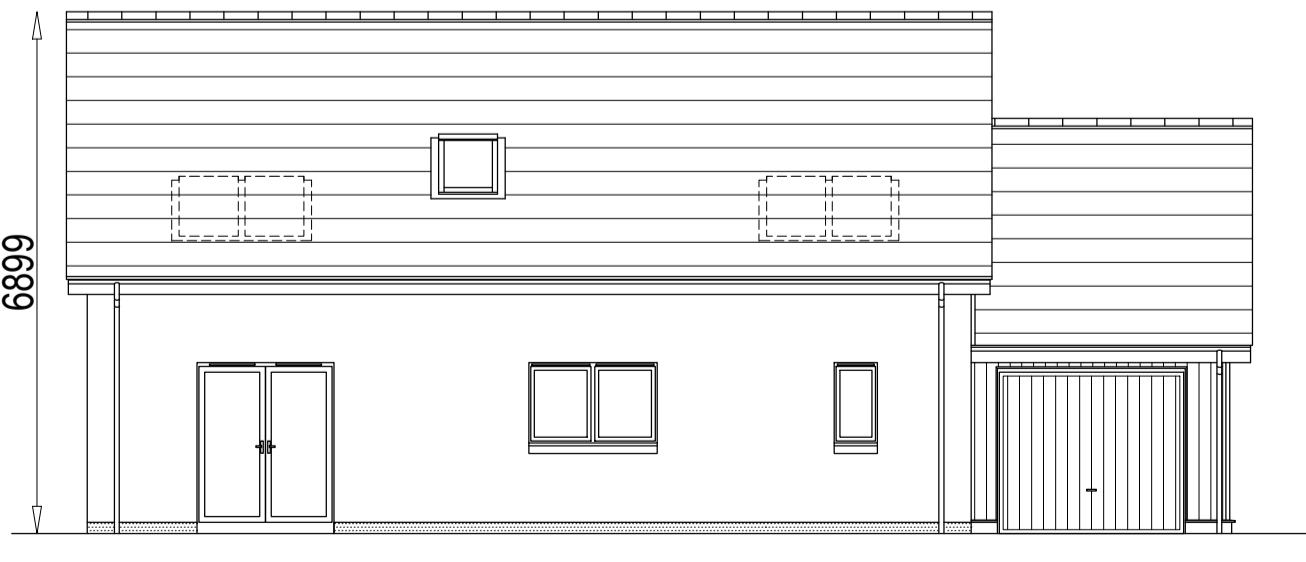


Front Elevation 1:100

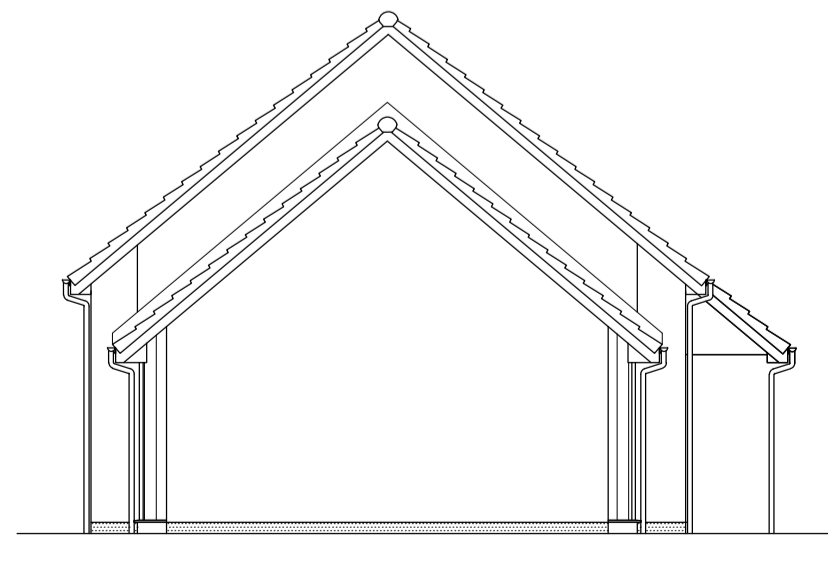


Side Elevation 1:100

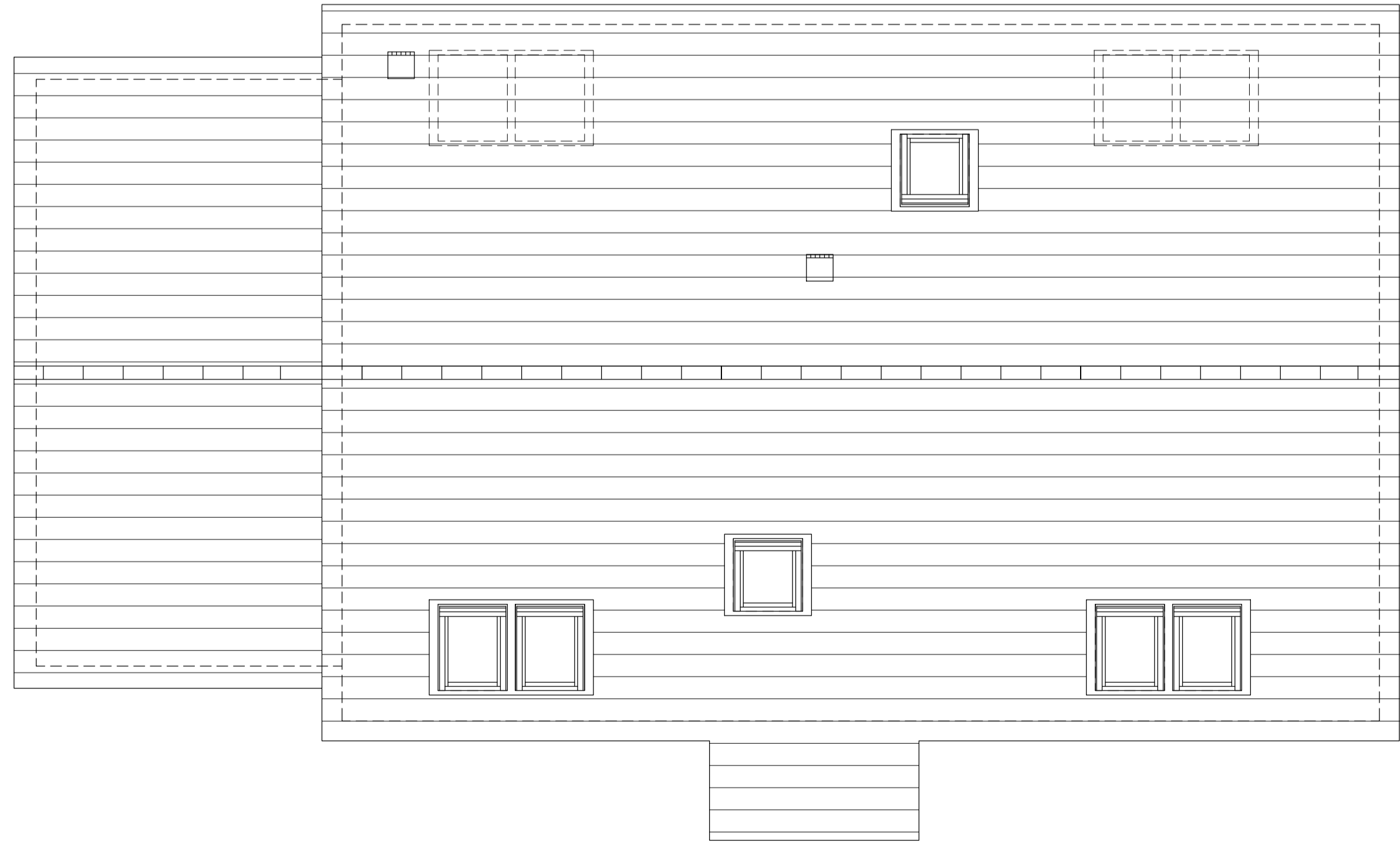
- feature base
- feature timber
- feature masonry



Rear Elevation 1:100



Side Elevation 1:100



Roof Plan 1:50

Rev.	Date	Remarks	By	Ch.
Revisions				



Springfield Properties Plc

Elgin Office  
 Alexander Fleming House,  
 8 Southfield Drive,  
 Elgin, Moray,  
 IV30 6GR

Tel: 01343 552 550  
 Fax: 01343 551 776  
 Email: info@springfield.co.uk

Larbert Office  
 Springfield House,  
 3 Central Park Avenue,  
 Larbert,  
 FK5 4RX

Tel: 01324 555 536  
 Fax: 01324 574 890  
 Email: larbert@springfield.co.uk

**Nethy (as)**

Project  
 Alba House Type Range

Drawing  
 Planning Submission Plans & Elevations

Scale	Date	Drawn by	Checked by
1:50, 1:100	March 2020	SM	BW

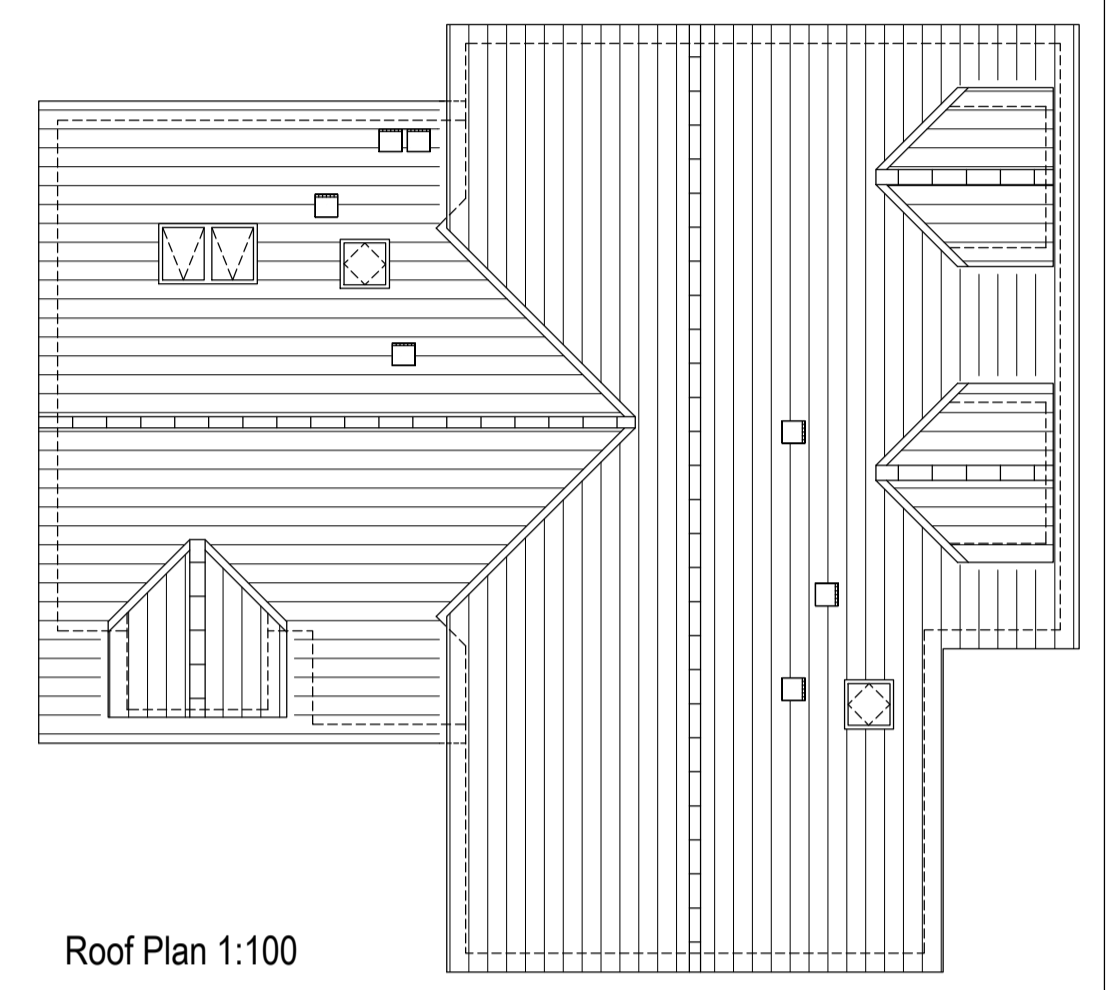
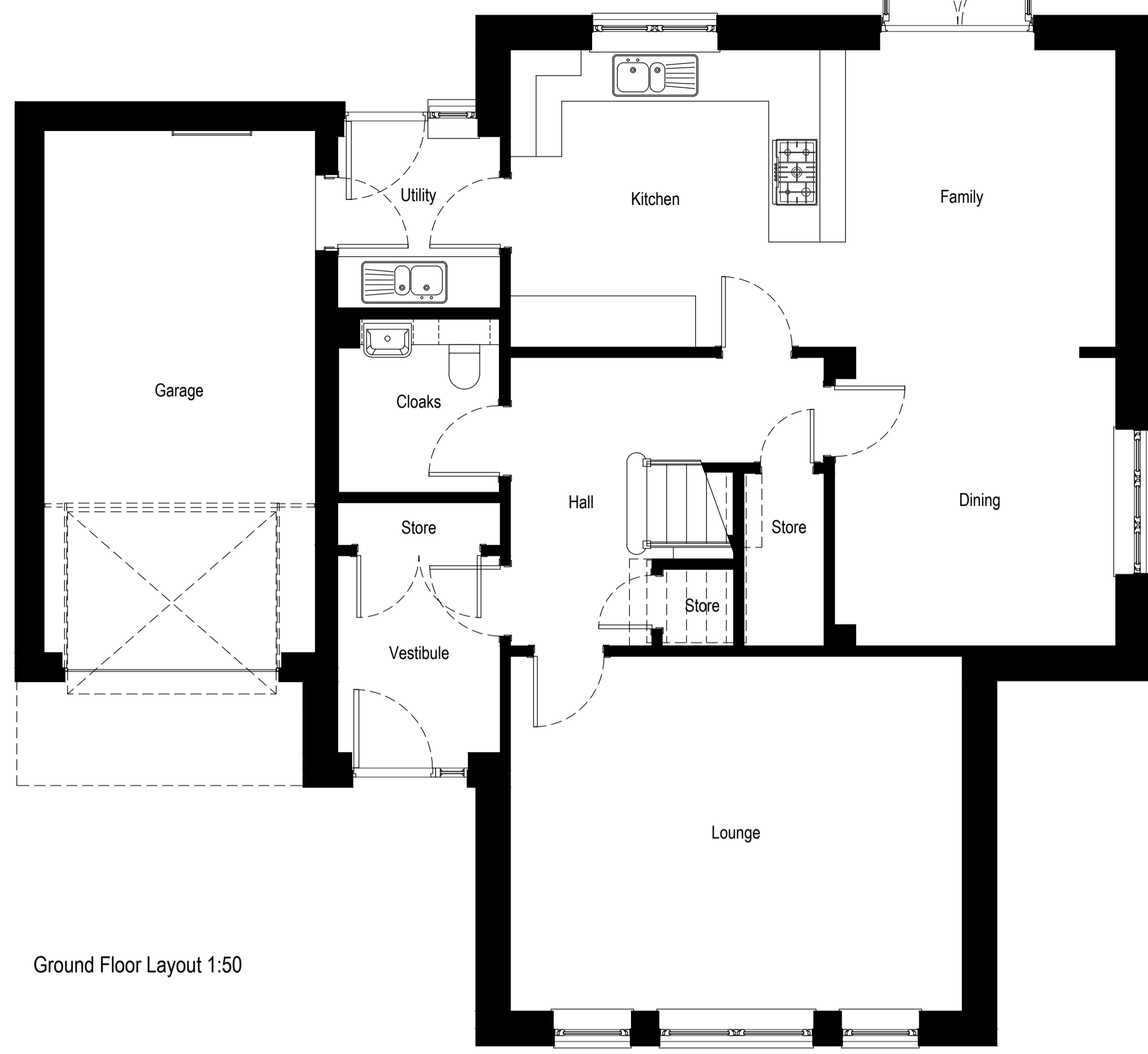
Drawing no.	Rev
1529d(AS)901	~



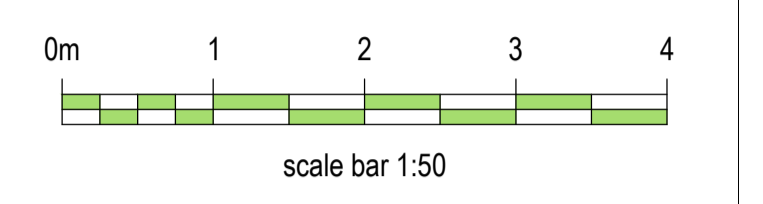
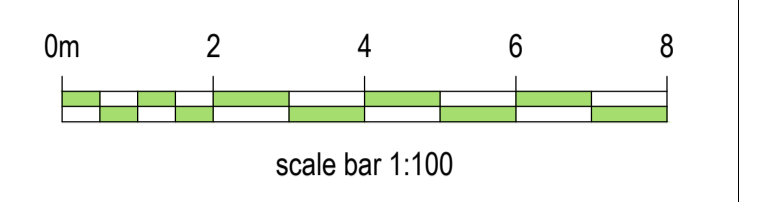
A1

13265

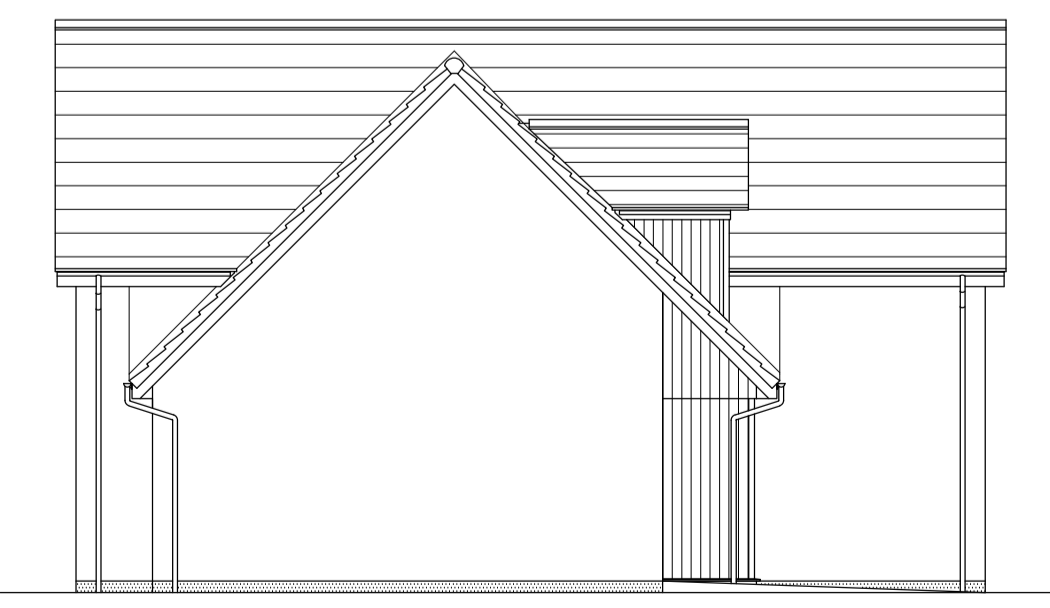
12047



Important notes for clients / contractors  
 No works are to commence on site until all relevant approvals have been obtained. Any deviations to the approved plans have to be reported to this office. Contractors to check all dimensions on site prior to commencement of work. Given dimensions only to be used. The copyright of this drawing and design remain the sole property of Springfield Properties Plc and must not under any circumstance be reproduced in any way without express written consent.



- feature base
- feature timber
- feature masonry



Rev.	Date	Remarks	By	Ch.
F	27.02.20	Important notes for clients/contractors amended.	JR	JD
E	25.07.17	3D illustration updated	JB	GR
D	09.05.16	House type range added		
C	29.02.16	Title box updated.	GR	-
B	04.03.15	Kitchen window widened; Bedroom 3 window changed to dormer.		
A	03.02.15	House type renamed; Footprint increased per house type review.		

Revisions



**Springfield**  
Springfield Properties Plc

<p>Elgin Office          Alexander Fleming House,          8 Southfield Drive,          Elgin, Moray,          IV30 6GR</p> <p>Tel: 01343 552 550          Fax: 01343 551 776          Email: info@springfield.co.uk</p>	<p>Larbert Office          Springfield House,          3 Central Park Avenue,          Larbert,          FK5 4RX</p> <p>Tel: 01324 555 536          Fax: 01324 574 890          Email: larbert@springfield.co.uk</p>
--	--

**Culbin (as)**

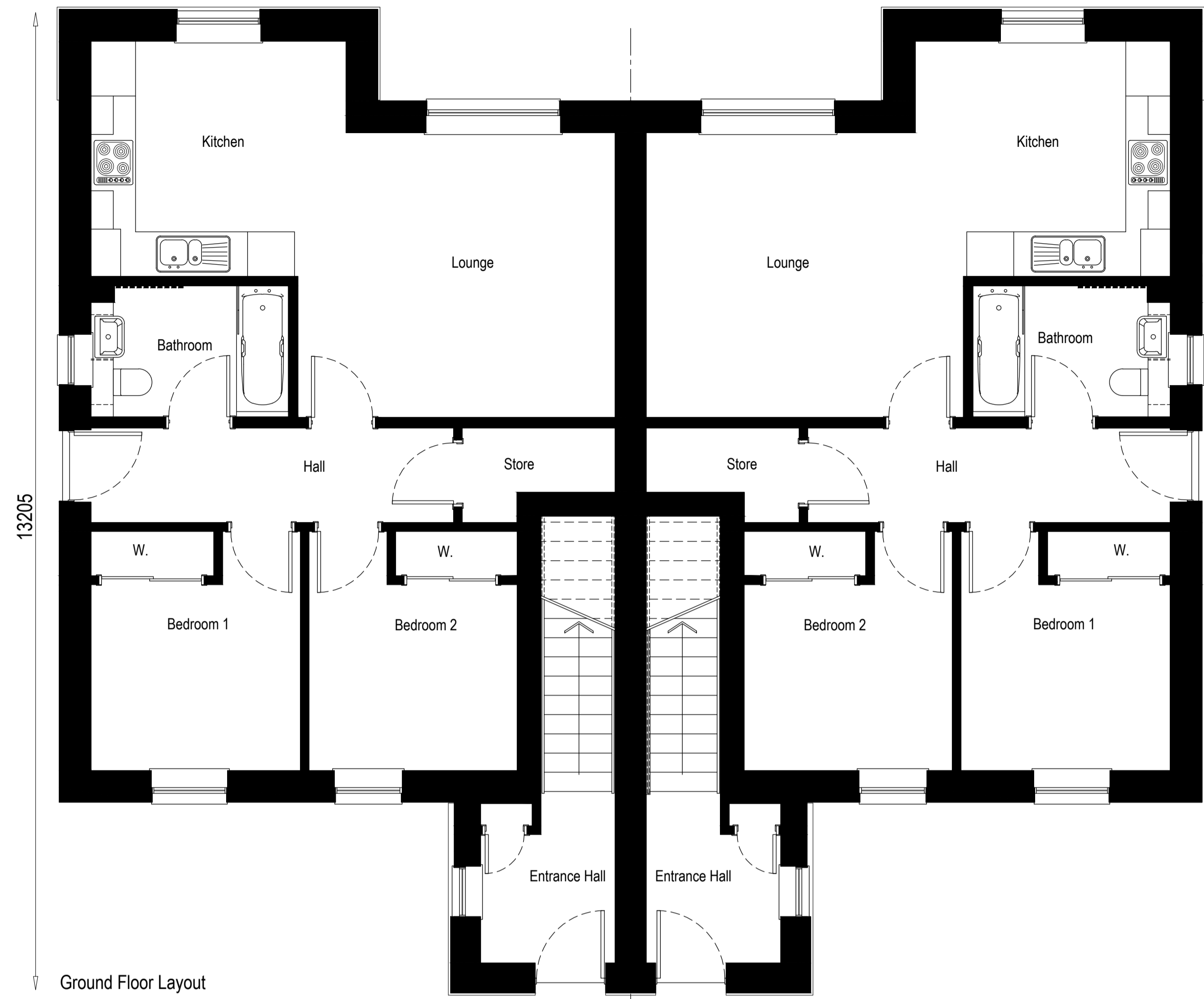
Project  
 Alba House Type Range

Drawing  
 Planning Submission Plans & Elevations

Scale	Date	Drawn by	Checked by
1:50, 1:100	Feb 2015	GR	ST

Drawing no. 1932c(AS)901	Rev F
-----------------------------	----------

15352



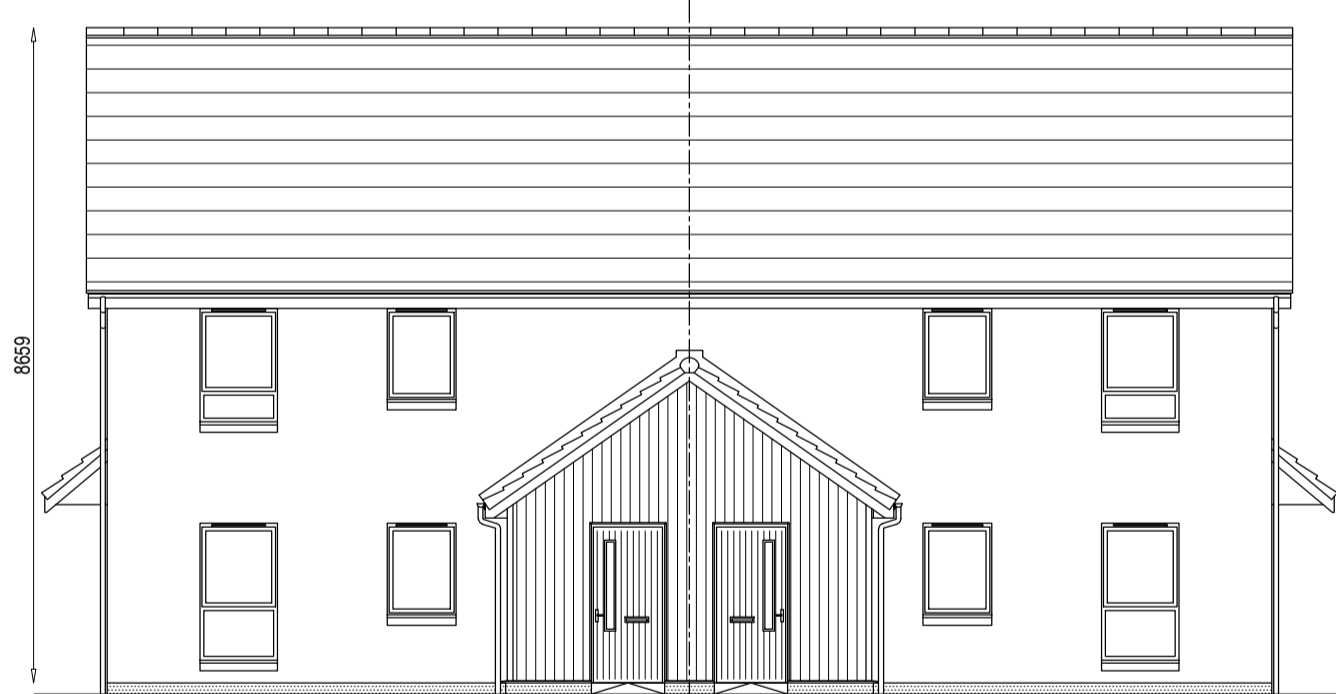
Ground Floor Layout

15352



First Floor Layout

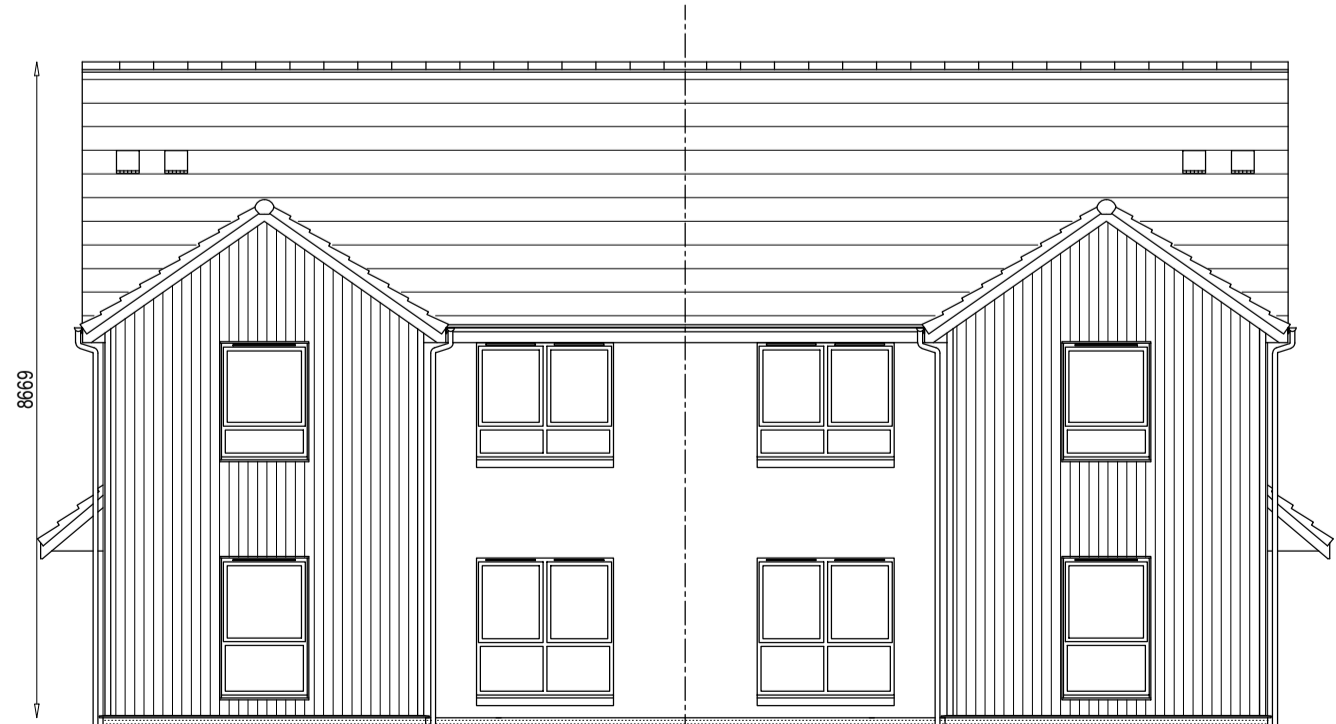
- feature base
- feature timber
- feature masonry



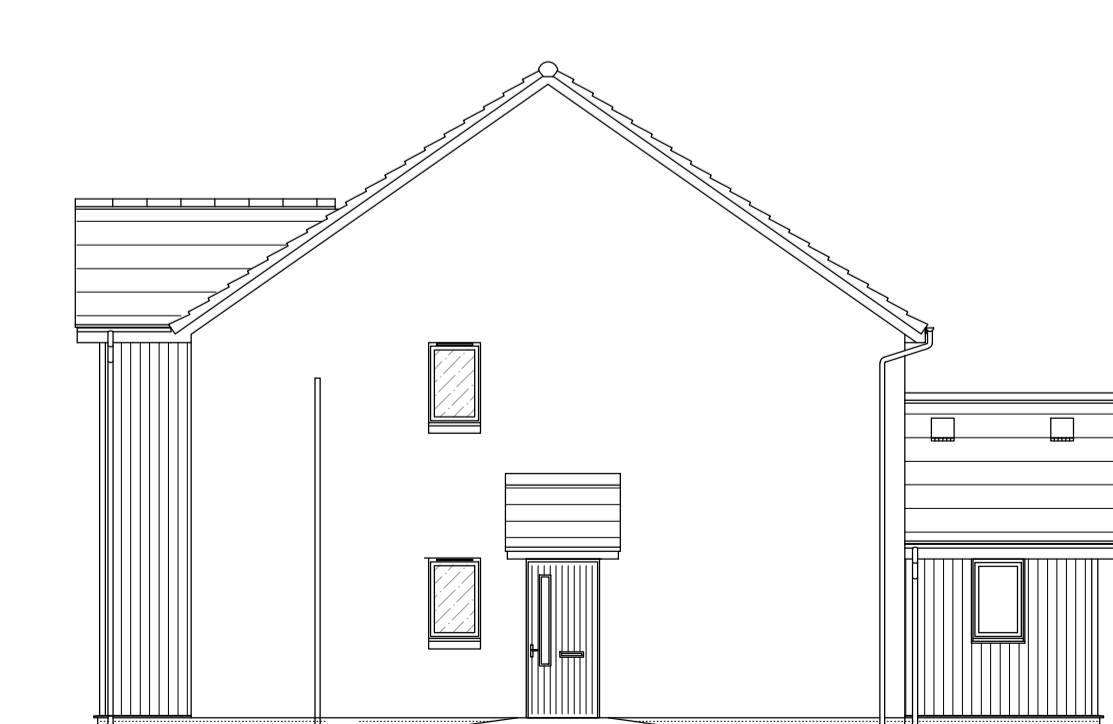
Front Elevation



Side Elevation



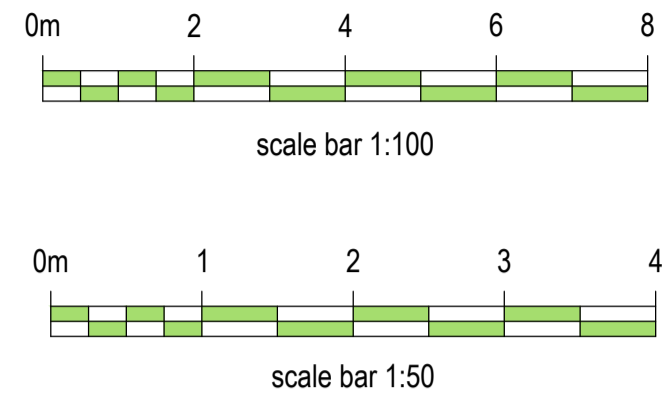
Rear Elevation



Side Elevation



Important notes for clients / contractors  
No works are to commence on site until all relevant approvals have been obtained. Any deviations to the approved plans have to be reported to this office. Contractors to check all dimensions on site prior to commencement of work. Given dimensions only to be used. The copyright of this drawing and design remain the sole property of Springfield Properties Plc and must not under any circumstance be reproduced in any way without express written consent.



Rev.	Date	Remarks	By	Ch.
G	10.03.20	Bathroom vanities updated. Important notes for clients/contractors amended.	CP	JR
F	12.05.16	House type range added	GR	-
E	04.04.16	3D image added.		
D	08.07.15	Updated re Building Standards Review		
C	25.06.15	Updated to reflect Sales review		
B	16.04.15	Updated to reflect Construction review		
A	24.03.15	Updated to reflect comments from house Type review		



Springfield Properties Plc

Elgin Office  
Alexander Fleming House,  
8 Southfield Drive,  
Elgin, Moray,  
IV30 6GR

Tel: 01343 552 550  
Fax: 01343 551 776  
Email: info@springfield.co.uk

Larbert Office  
Springfield House,  
3 Central Park Avenue,  
Larbert,  
FK5 4RX

Tel: 01324 555 536  
Fax: 01324 574 890  
Email: larbert@springfield.co.uk

**Auldearn**

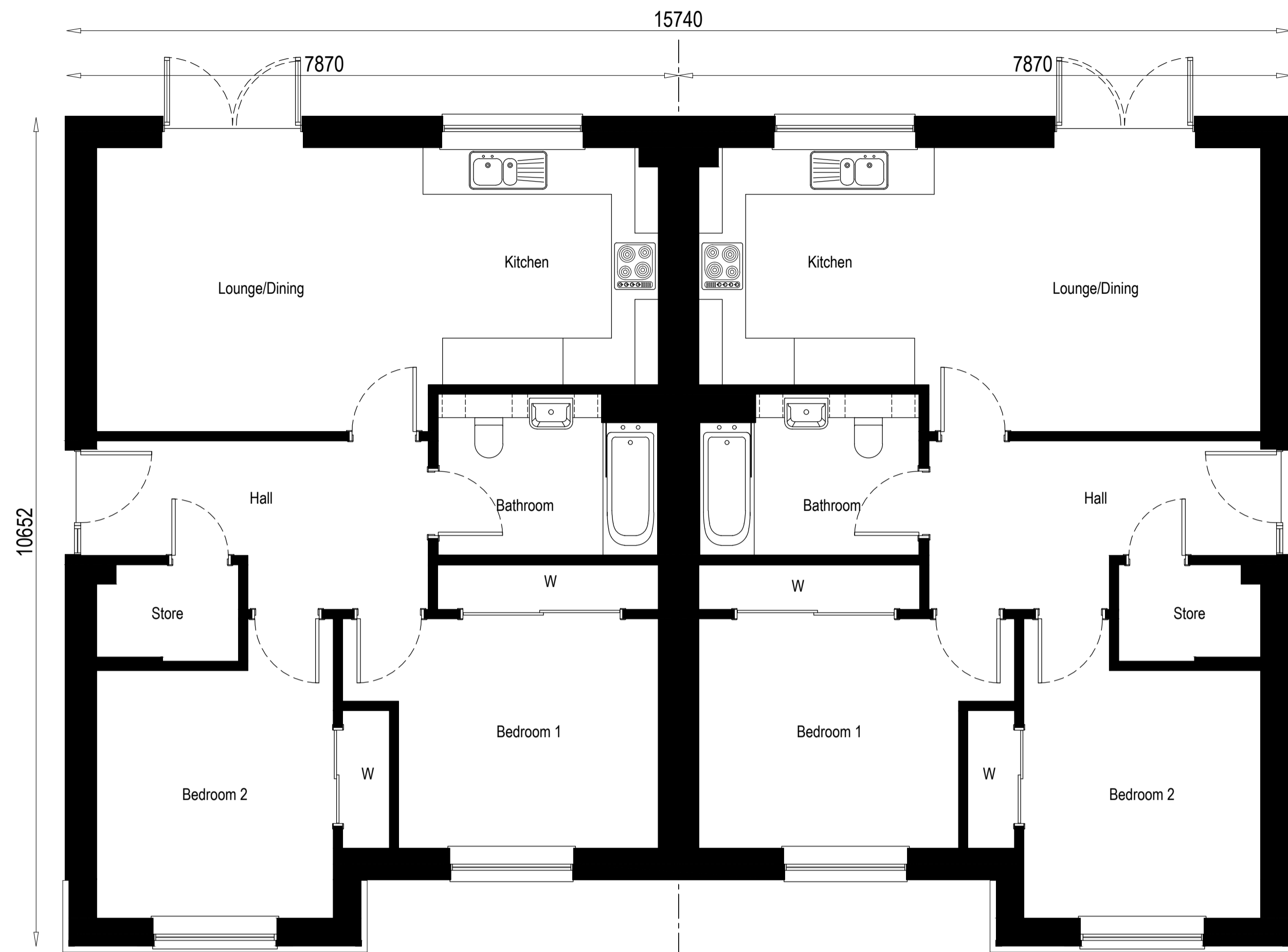
Project  
Alba House Type Range

Drawing  
Planning Submission Plans & Elevations

Scale	Date	Drawn by	Checked by
1:50, 1:100	Feb 2015	GR	ST

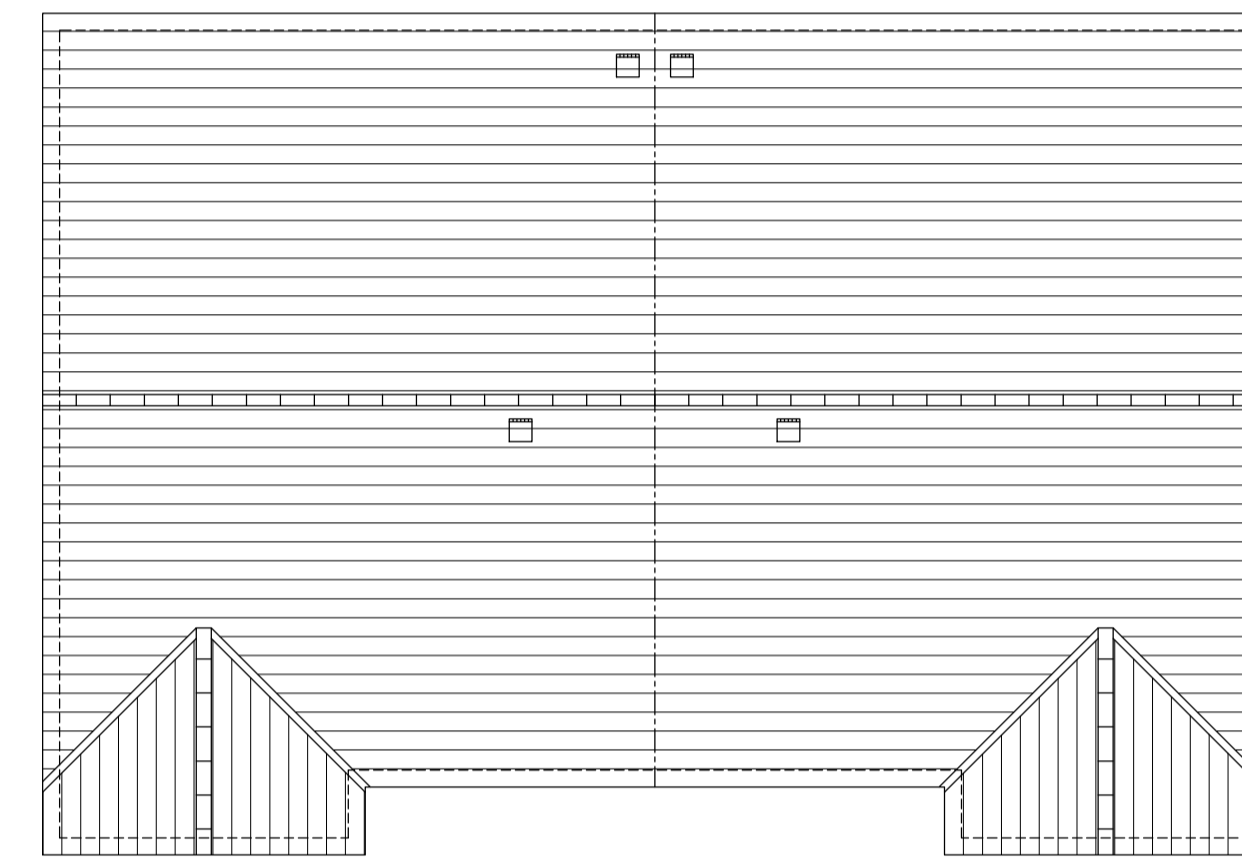
Drawing no.	Rev
652/757cf(-)901	G



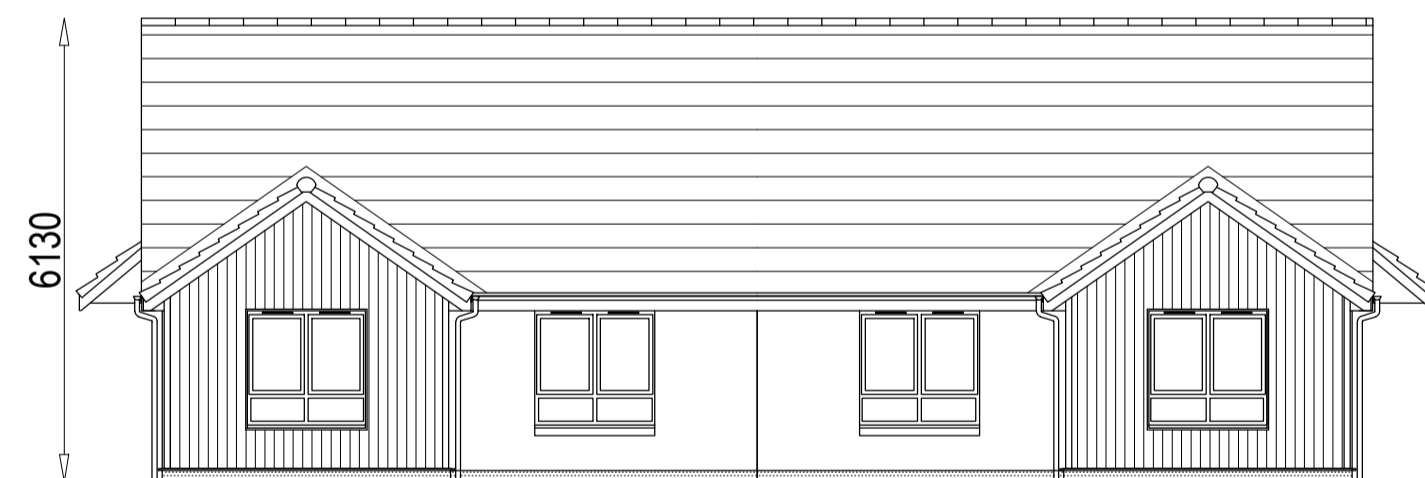
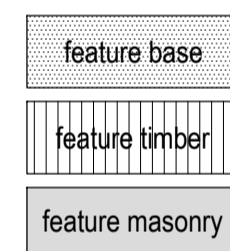


Ground Floor Layout (AS) 1:50

Ground Floor Layout (OP) 1:50

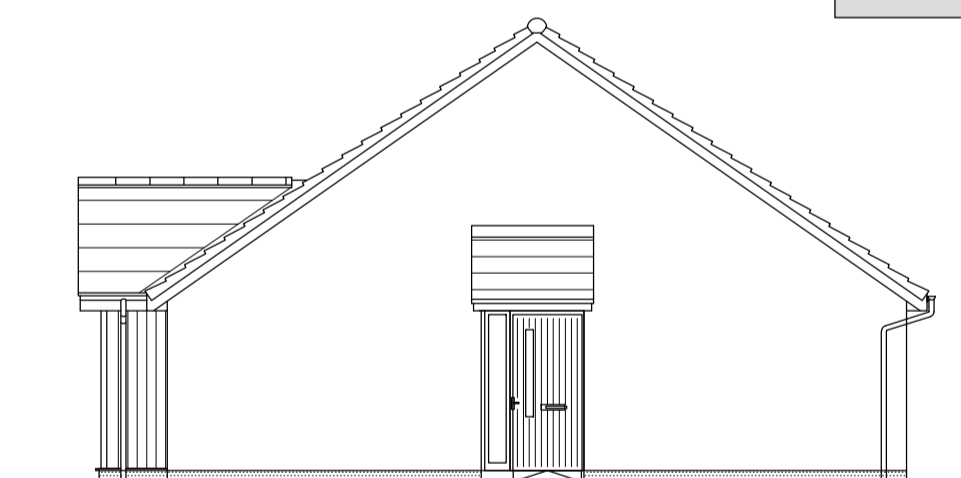


Roof Layout 1:100

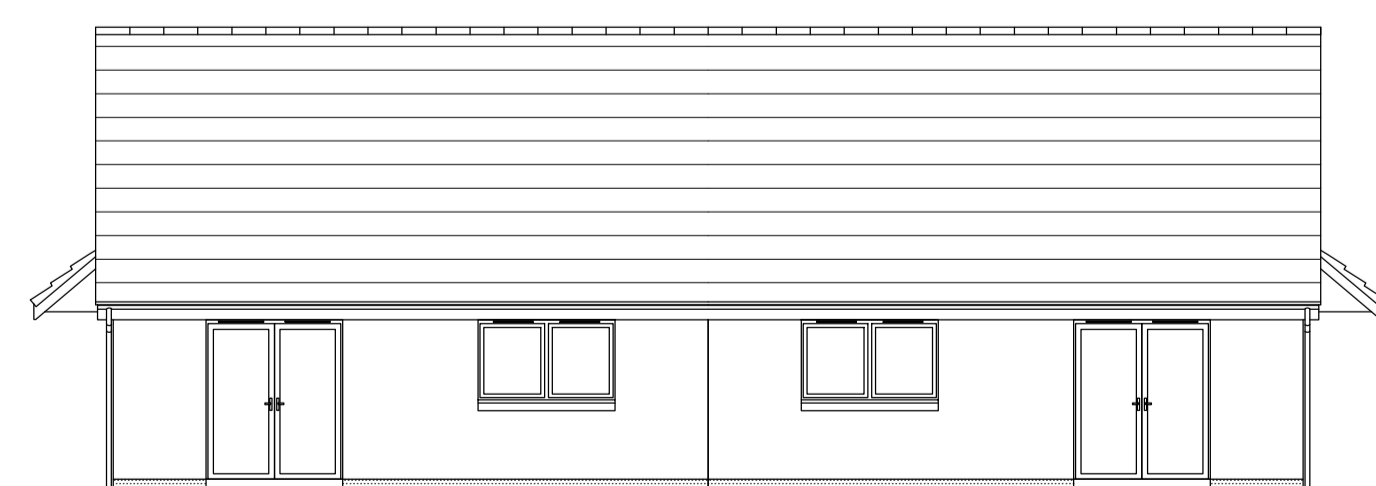


Front Elevation 1:100

Front Elevation 1:100

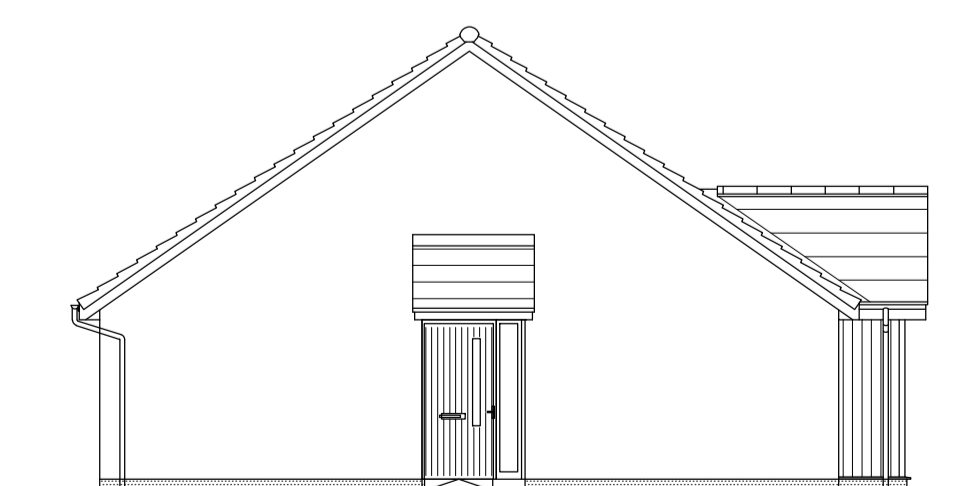


Side Elevation 1:100

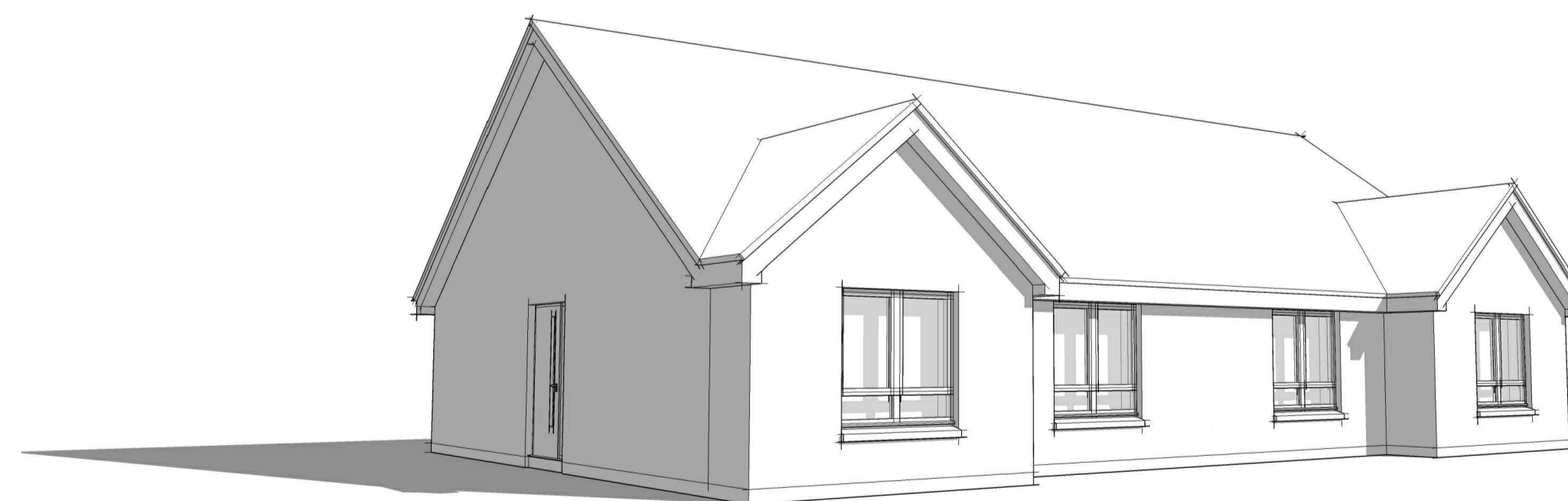


Rear Elevation 1:100

Rear Elevation 1:100

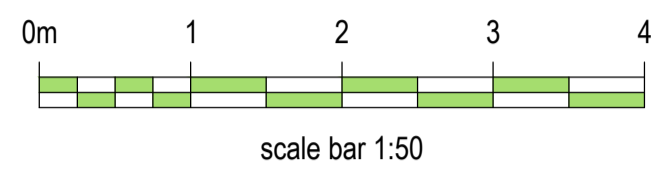
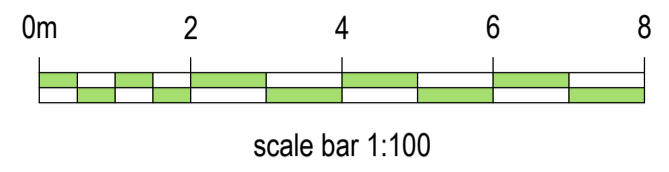


Side Elevation 1:100



3D Illustration NTS

Important notes for clients / contractors  
No works are to commence on site until all relevant approvals have been obtained. Any deviations to the approved plans have to be reported to this office. Contractors to check all dimensions on site prior to commencement of work. Given dimensions only to be used. The copyright of this drawing and design remain the sole property of Springfield Properties Plc and must not under any circumstance be reproduced in any way without express written consent.



Rev.	Date	Remarks	By	Ch.
A	10.03.20	Important notes for client/contractors amended.	CP	JR

Revisions



Springfield Properties Plc

Elgin Office  
Alexander Fleming House,  
8 Southfield Drive,  
Elgin, Moray,  
IV30 6GR

Tel: 01343 552 550  
Fax: 01343 551 776  
Email: info@springfield.co.uk

Larbert Office  
Springfield House,  
3 Central Park Avenue,  
Larbert,  
FK5 4RX

Tel: 01324 555 536  
Fax: 01324 574 890  
Email: larbert@springfield.co.uk

Roseisle SD


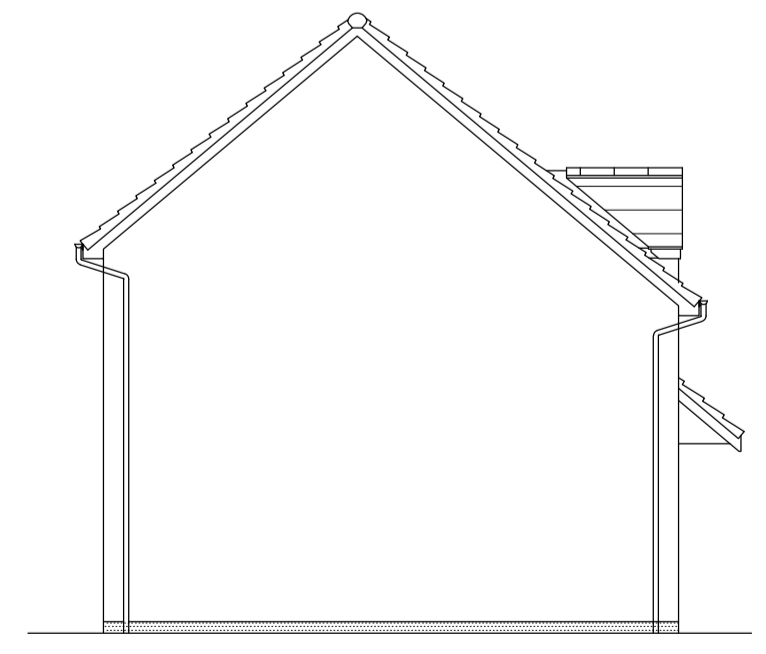
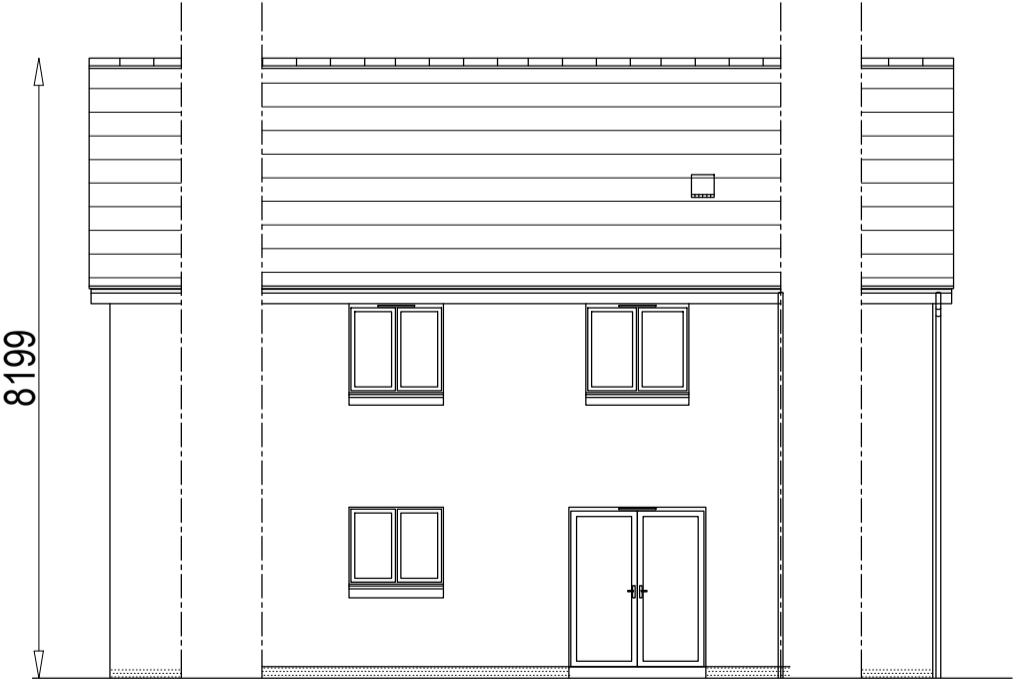
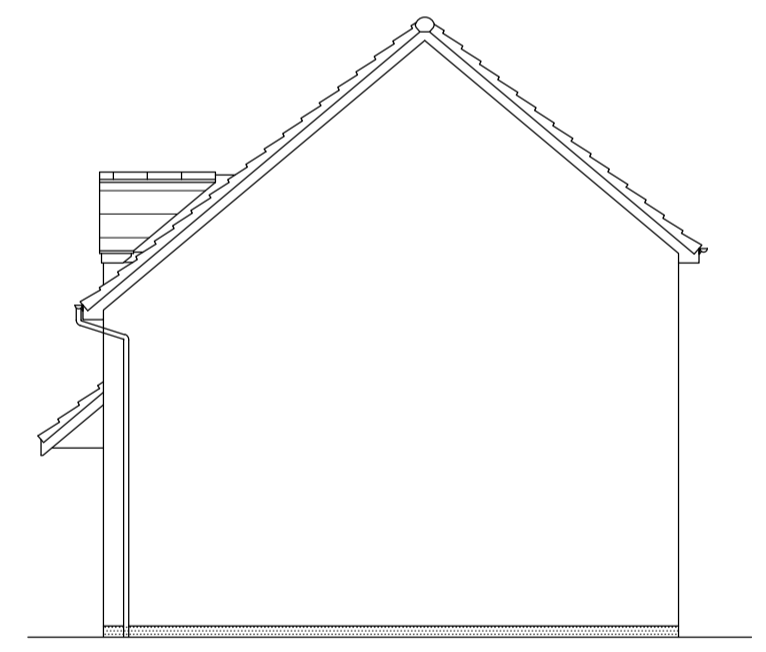
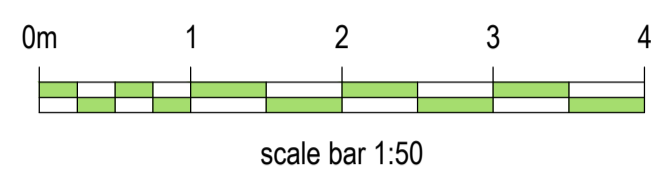
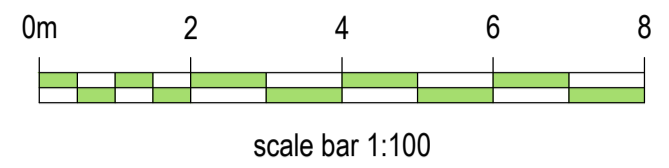
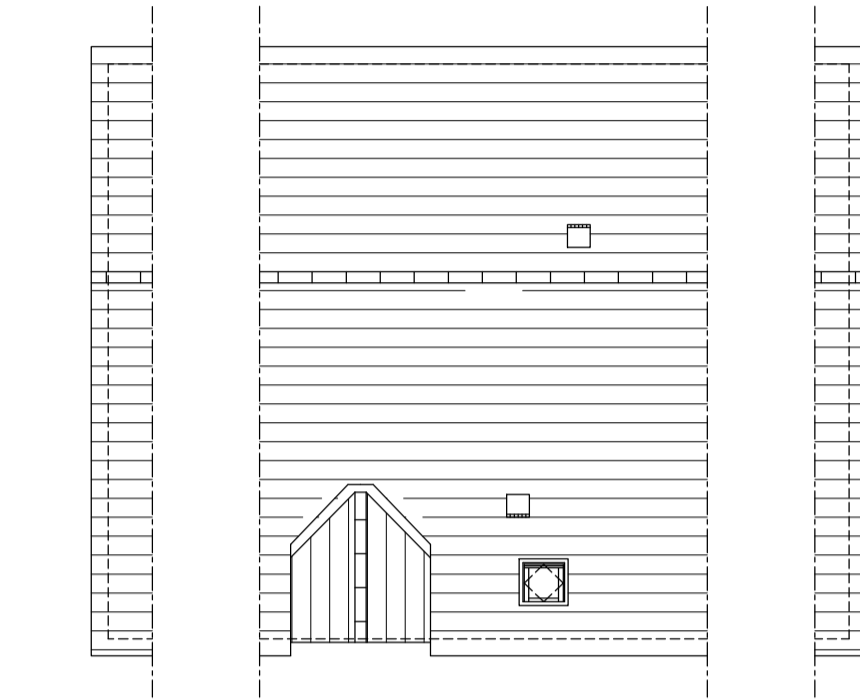
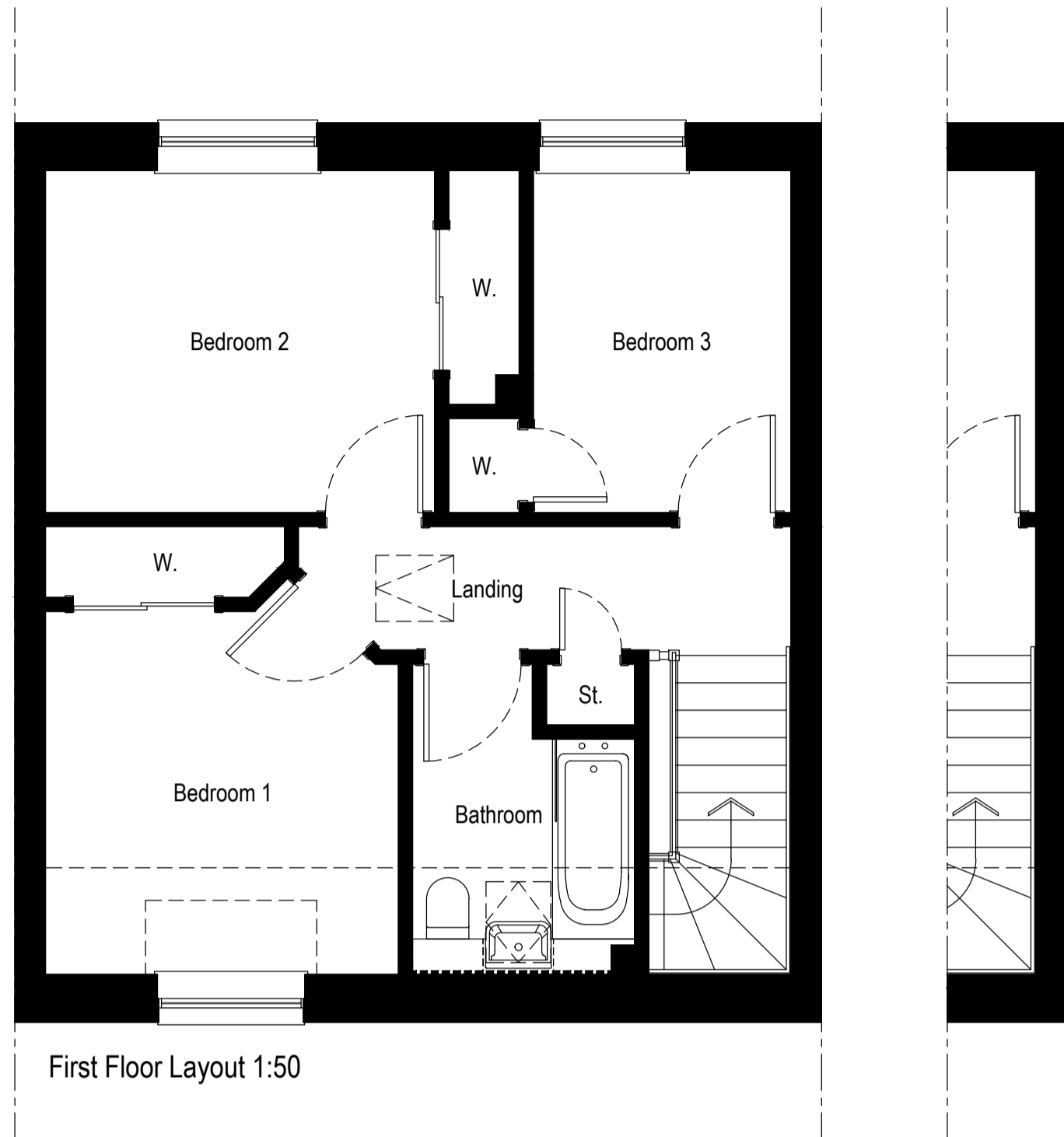
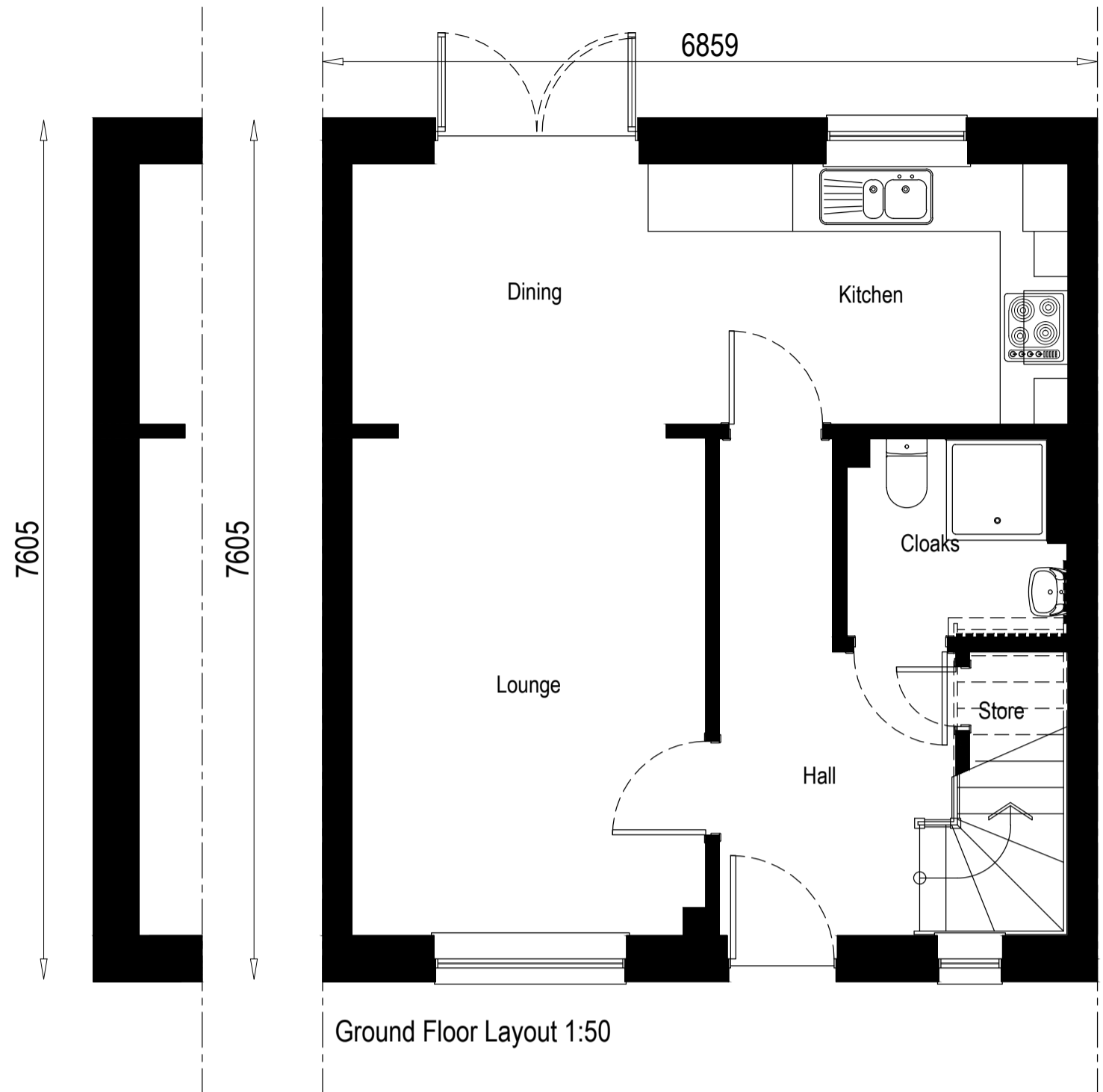
Project  
Alba House Type Range

Drawing  
Planning Submission Plans & Elevations

Scale	Date	Drawn by	Checked by
1:50, 1:100	Nov 2017	GR	CV

Drawing no.	Rev
735bws(-)901	A

Important notes for clients / contractors  
 No works are to commence on site until all relevant approvals have been obtained. Any deviations to the approved plans have to be reported to this office. Contractors to check all dimensions on site prior to commencement of work. Given dimensions only to be used. The copyright of this drawing and design remain the sole property of Springfield Properties Plc and must not under any circumstance be reproduced in any way without express written consent.



Rev.	Date	Remarks	By	Ch.
A	10.03.20	Important notes for clients/contractors amended.	CP	JD

Revisions

Springfield Properties Plc

<p><b>Elgin Office</b>                  Alexander Fleming House,                  8 Southfield Drive,                  Elgin, Moray,                  IV30 6GR</p> <p>Tel: 01343 552 550                  Fax: 01343 551 776                  Email: info@springfield.co.uk</p>	<p><b>Larbert Office</b>                  Springfield House,                  3 Central Park Avenue,                  Larbert,                  FK5 4RX</p> <p>Tel: 01324 555 536                  Fax: 01324 574 890                  Email: larbert@springfield.co.uk</p>
---	---

**Dallachy (as)**

Project  
 Alba House type range

Drawing  
 Planning Submission Plans & Elevations

Scale 1:50, 1:100	Date Apr 2016	Drawn by GR	Checked by AJY
----------------------	------------------	----------------	-------------------

Drawing no. 932te(AS)901	Rev A
-----------------------------	----------